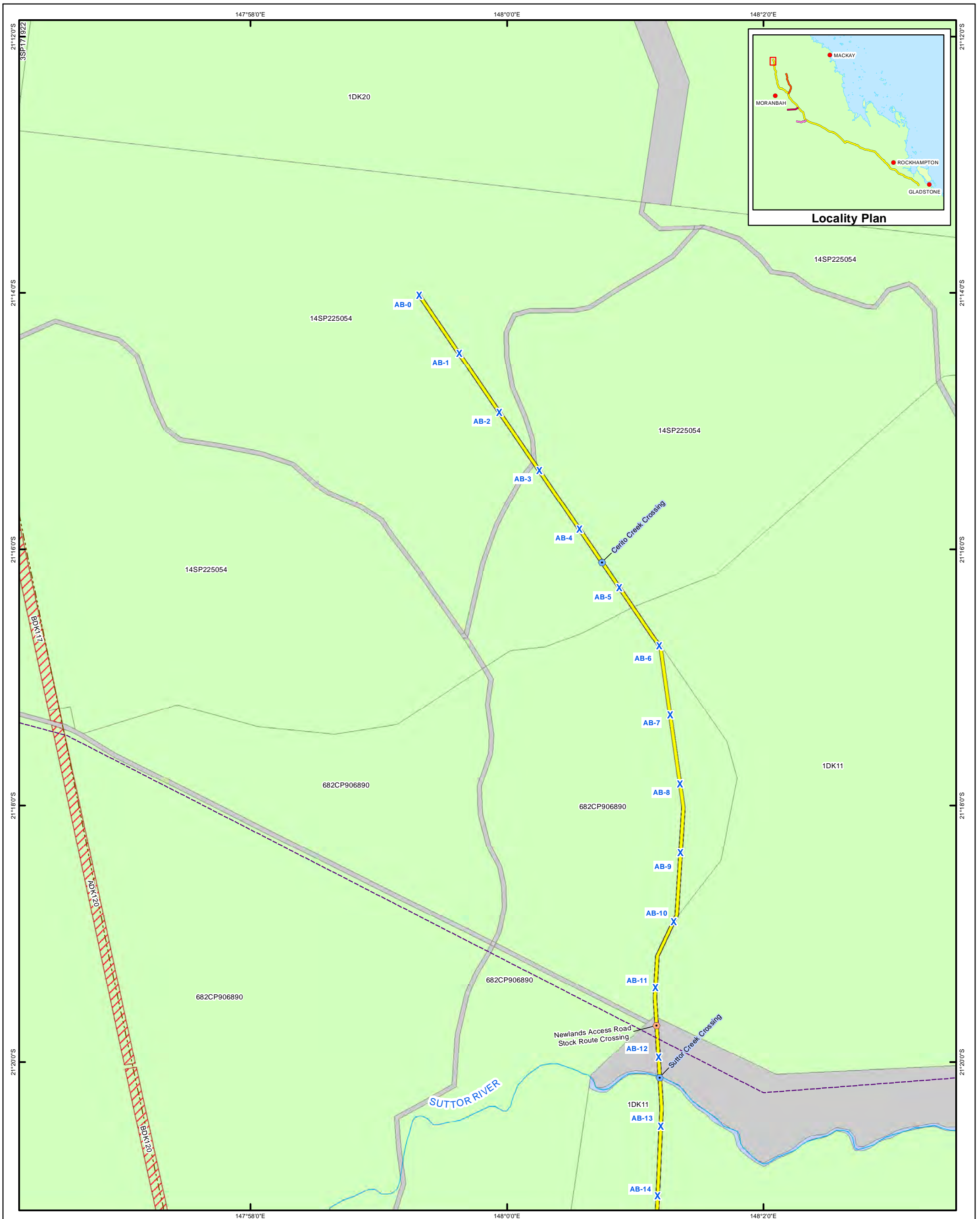


ARROW BOWEN PIPELINE PRELIMINARY ROUTE (REV D)



Map 8: Infrastructure

- | | | | | |
|--------------------------------------|---------------------------|----------------------------------|----------|------------|
| Legend | Localities | Mt Larcum Ambulance Station | Railways | Floodlines |
| Kilometre Points | Mt Larcum Police Station | Proposed Rail | Wetlands | |
| Noise Monitoring Locations | Mt Larcum State School | Powerlines | | |
| Residences within 100m AB Route RevD | AB Mainline Rev D | Gas and Water Pipelines | | |
| Residences 100m to 1km AB Route RevD | Dysart Lateral Rev D | Petroleum Pipeline Licence (PPL) | | |
| Watercourse Crossing | Elphinstone Lateral Rev D | Easements | | |
| Road/Rail Crossing | Saraji Lateral Rev D | Queensland Estates | | |
| Library | | Reserves | | |

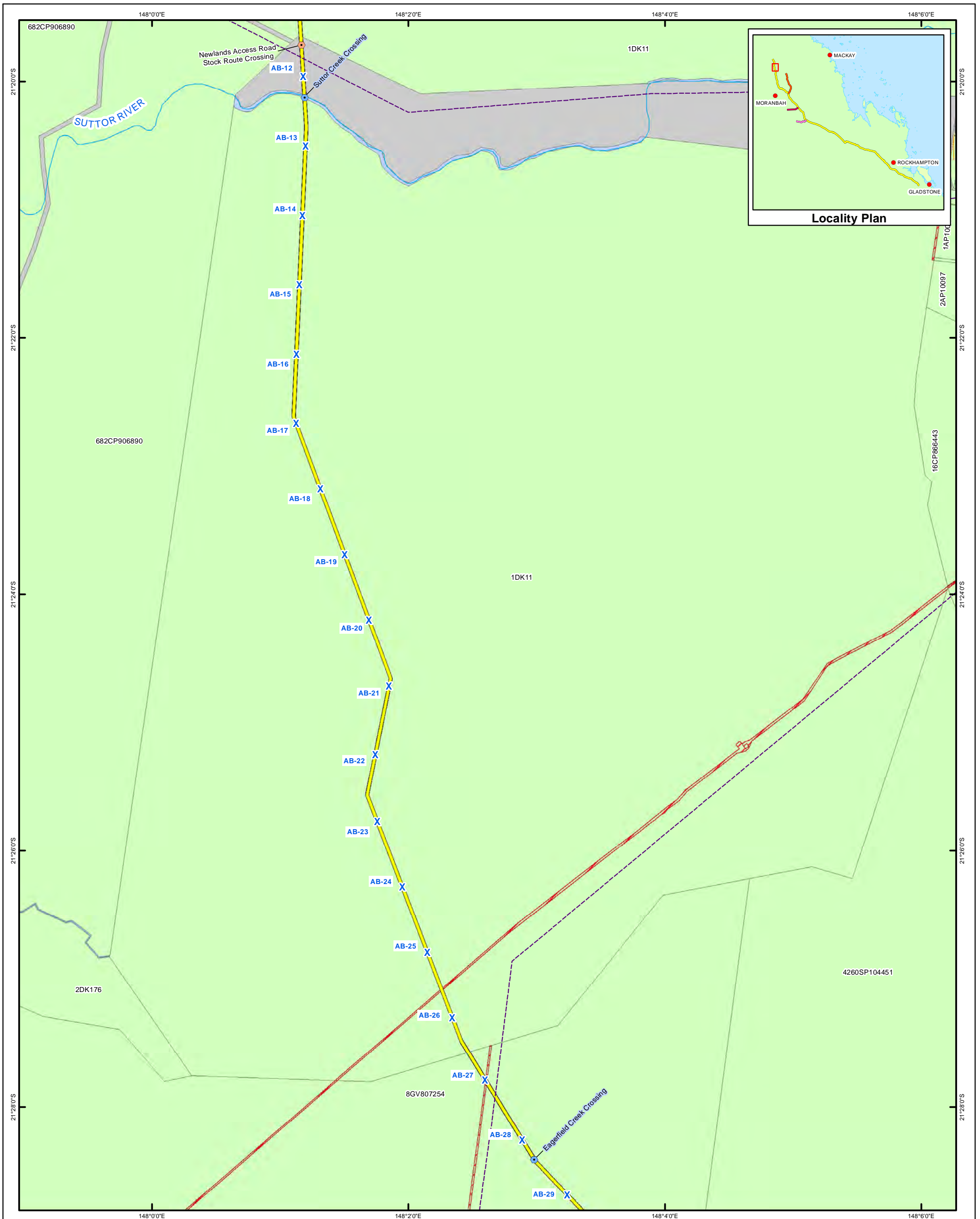
Data Sources:
 StreetPro: Localities, Railways, School, Police Station, Ambulance Station, Library, Reserves; DERM: Easements; EPA: Queensland Estates; Geoscience Australia Geodata V3: Powerlines, Gas & Water Pipelines; Data Digitised by SKM: Noise Logger Locations; Data Supplied by Arrow Energy: ABP Mainline RevD, ABP Lateral RevD, Kilometre Points, Watercourse Crossing, Road/Rail Crossings, Residences within 1km AB Route RevD

Scale: 1:50,000 @ A3
 Coordinate System: GCS GDA 1994

NOT FOR CONSTRUCTION

Document: I:\ENVR\Projects\ENR2962\Spatial\ArcGIS\Map8_Infrastructure_50K.mxd Date: 30/11/2011

ARROW BOWEN PIPELINE PRELIMINARY ROUTE (REV D)



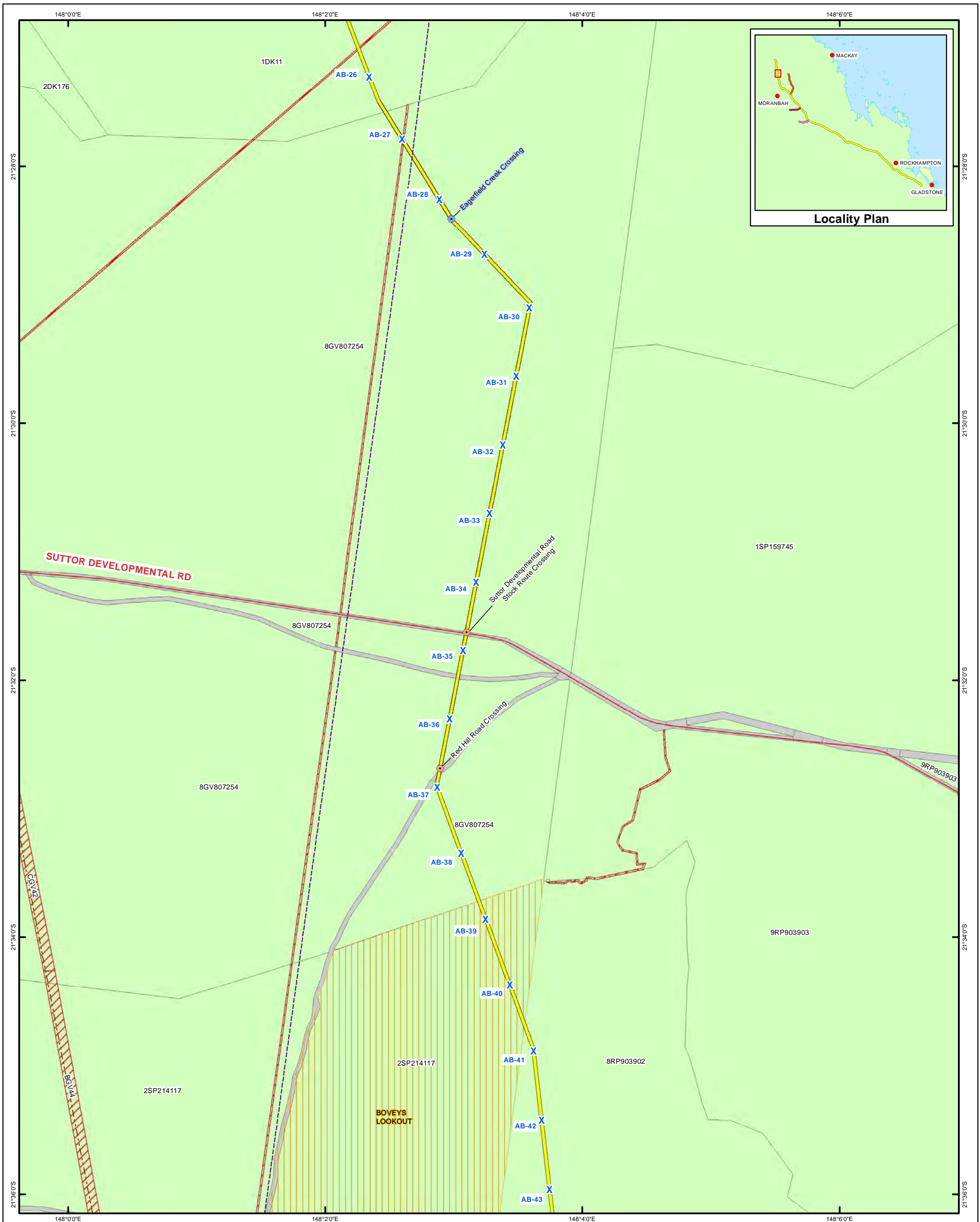
Map 8: Infrastructure

<p>Legend</p> <ul style="list-style-type: none"> ● Localities X Kilometre Points ■ Noise Monitoring Locations ● Residences within 100m AB Route RevD ● Residences 100m to 1km AB Route RevD ○ Watercourse Crossing ○ Road/Rail Crossing 📖 Library 🏠 Mt Larcom Ambulance Station 👮 Mt Larcom Police Station 🎓 Mt Larcom State School 🛣️ AB Mainline Rev D 🛣️ Dysart Lateral Rev D 🛣️ Elphinstone Lateral Rev D 🛣️ Saraji Lateral Rev D 🚊 Railways 🚊 Proposed Rail ⚡ Powerlines ⚡ Gas and Water Pipelines 🛢️ Petroleum Pipeline Licence (PPL) 📏 Easements 🏡 Queensland Estates 🏡 Reserves 🌊 Floodlines 🌊 Wetlands 	<p>Data Sources: StreetPro: Localities, Railways, School, Police Station, Ambulance Station, Library, Reserves; DERM: Easements; EPA: Queensland Estates; Geoscience Australia Geodata V3: Powerlines, Gas & Water Pipelines; Data Digitised by SKM: Noise Logger Locations; Data Supplied by Arrow Energy: ABP Mainline RevD, ABP Lateral RevD, Kilometre Points, Watercourse Crossing, Road/Rail Crossings, Residences within 1km AB Route RevD</p>	<p>Scale: 1:50,000 @ A3 Coordinate System: GCS GDA 1994</p>
---	---	--

NOT FOR CONSTRUCTION

Document: I:\ENVR\Projects\ENR2962\Spatial\ArcGIS\Map8_Infrastructure_50K.mxd Date: 30/11/2011

ARROW BOWEN PIPELINE PRELIMINARY ROUTE (REV D)

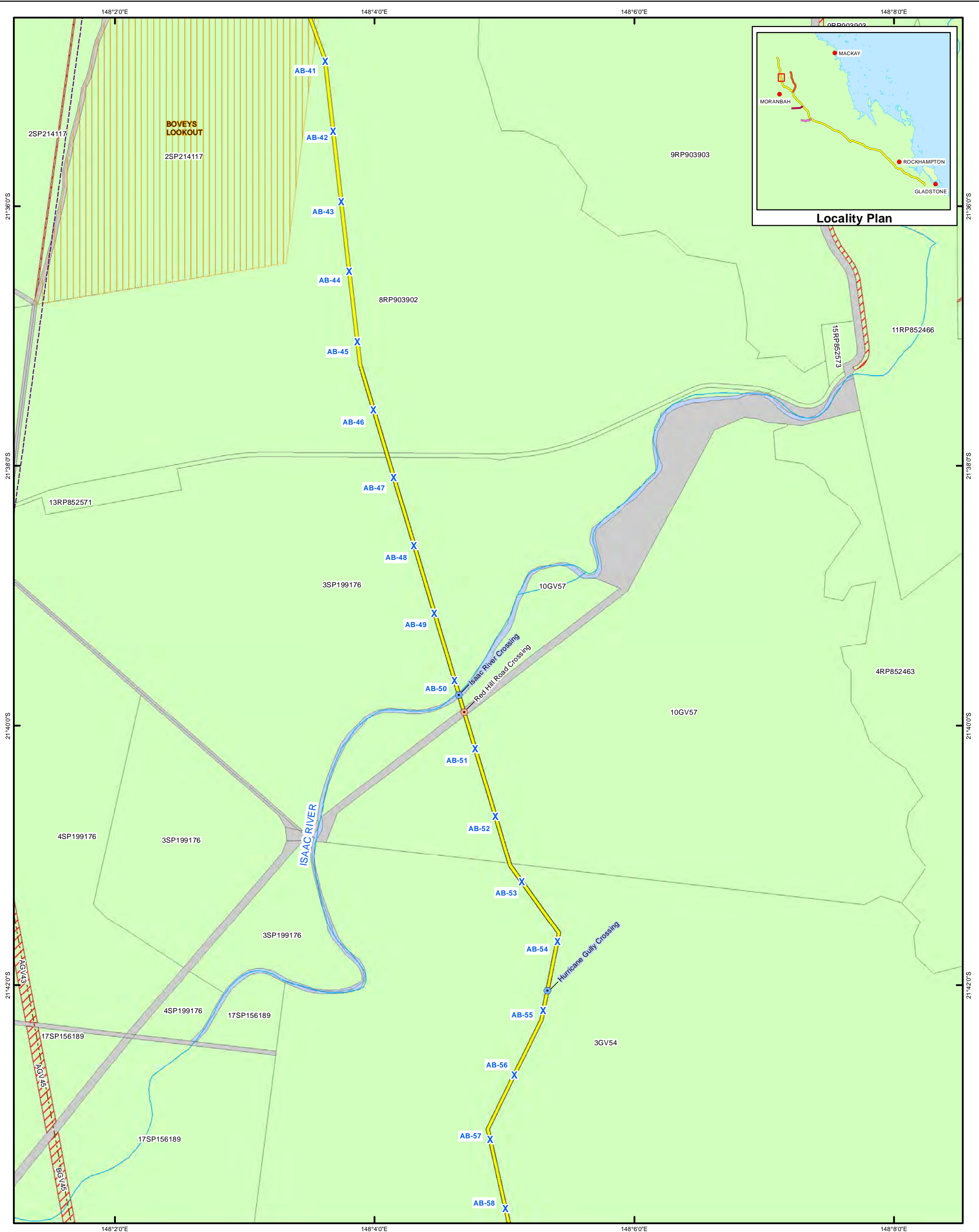


Map 8: Infrastructure

<p>Legend</p> <ul style="list-style-type: none"> ● Localities X Kilometre Points ■ Noise Monitoring Locations ● Residences within 100m AB Route RevD ● Residences 100m to 1km AB Route RevD ○ Watercourse Crossing ○ Road/Rail Crossing 📖 Library 	<ul style="list-style-type: none"> 🏠 Mt Larcom Ambulance Station 👮 Mt Larcom Police Station 🎓 Mt Larcom State School 🛣️ AB Mainline Rev D 🛣️ Dysart Lateral Rev D 🛣️ Elphinstone Lateral Rev D 🛣️ Saraji Lateral Rev D 	<ul style="list-style-type: none"> 🚊 Railways 🚊 Proposed Rail ⚡ Powerlines 🔵 Gas and Water Pipelines 🛢️ Petroleum Pipeline Licence (PPL) 📏 Easements 🌿 Queensland Estates 🏠 Reserves 	<ul style="list-style-type: none"> 🌊 Floodlines 💧 Wetlands 	<p>Data Sources:</p> <p>StreetPro: Localities, Railways, School, Police Station, Ambulance Station, Library, Reserves; DERM: Easements; EPA: Queensland Estates; Geoscience Australia Geodata V3: Powerlines, Gas & Water Pipelines; Data Digitised by SKM: Noise Logger Locations; Data Supplied by Arrow Energy: ABP Mainline RevD, ABP Lateral RevD, Kilometre Points, Watercourse Crossing, Road/Rail Crossings, Residences within 1km AB Route RevD</p>	<p>Scale: 1:50,000 @ A3</p> <p>Coordinate System: GCS GDA 1994</p>	
--	---	--	--	--	--	--

NOT FOR CONSTRUCTION

Document: I:\ENVR\Projects\ENR\Map8_Infrastructure_50K.mxd Date: 30/11/2011



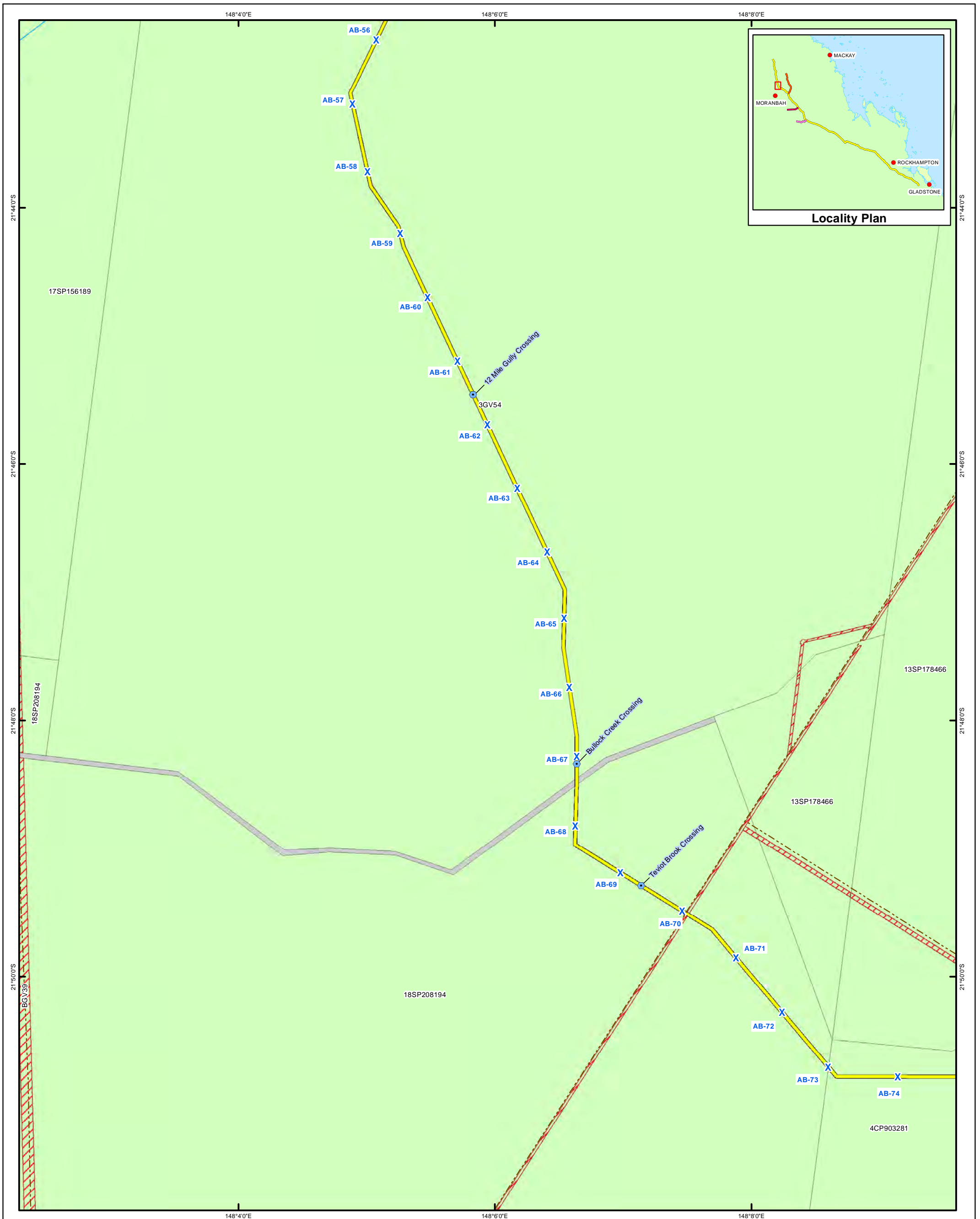
Map 8: Infrastructure

<p>Legend</p> <ul style="list-style-type: none"> ● Localities X Kilometre Points ■ Noise Monitoring Locations ● Residences within 100m AB Route RevD ● Residences 100m to 1km AB Route RevD ○ Watercourse Crossing ○ Road/Rail Crossing 📖 Library 	<ul style="list-style-type: none"> 🏠 Mt Lacom Ambulance Station 🚓 Mt Lacom Police Station 🎓 Mt Lacom State School 🛣️ AB Mainline Rev D 🛣️ Dysart Lateral Rev D 🛣️ Elphinstone Lateral Rev D 🛣️ Saraji Lateral Rev D 	<ul style="list-style-type: none"> 🚊 Railways 🚊 Proposed Rail ⚡ Powerlines ⚡ Gas and Water Pipelines 🛢️ Petroleum Pipeline Licence (PPL) 📏 Easements 🏡 Queensland Estates 🏡 Reserves 	<ul style="list-style-type: none"> 🌊 Floodlines 🌊 Wetlands 	<p>Data Sources: StreetPro: Localities, Railways, School, Police Station, Ambulance Station, Library, Reserves; DERM: Easements; EPA: Queensland Estates; Geoscience Australia Geodata V3: Powerlines, Gas & Water Pipelines; Data Digitised by SKM: Noise Logger Locations; Data Supplied by Arrow Energy: ABP Mainline RevD, ABP Lateral RevD, Kilometre Points, Watercourse Crossing, Road/Rail Crossings, Residences within 1km AB Route RevD</p>	<p>N</p> <p>0 1 2 Kilometres</p> <p>Scale: 1:50,000 @ A3 Coordinate System: GCS GDA 1994</p>	
--	--	--	--	--	---	--

NOT FOR CONSTRUCTION

Document: I:\ENVR\Projects\EN02962\Spatial\ArcGIS\Map8_Infrastructure_50K.mxd Date: 30/11/2011

ARROW BOWEN PIPELINE PRELIMINARY ROUTE (REV D)



Map 8: Infrastructure

<p>Legend</p> <ul style="list-style-type: none"> ● Localities X Kilometre Points ■ Noise Monitoring Locations ● Residences within 100m AB Route RevD ● Residences 100m to 1km AB Route RevD ○ Watercourse Crossing ○ Road/Rail Crossing 📖 Library 	<ul style="list-style-type: none"> 🏠 Mt Larcom Ambulance Station 👮 Mt Larcom Police Station 🎓 Mt Larcom State School 🛣️ AB Mainline Rev D 🛣️ Dysart Lateral Rev D 🛣️ Elphinstone Lateral Rev D 🛣️ Saraji Lateral Rev D 	<ul style="list-style-type: none"> 🚂 Railways 🚂 Proposed Rail ⚡ Powerlines ⚡ Gas and Water Pipelines 🛢️ Petroleum Pipeline Licence (PPL) 📏 Easements 🏡 Queensland Estates 🏡 Reserves 	<ul style="list-style-type: none"> 🌊 Floodlines 💧 Wetlands 	<p>Data Sources: StreetPro: Localities, Railways, School, Police Station, Ambulance Station, Library, Reserves; DERM: Easements; EPA: Queensland Estates; Geoscience Australia Geodata V3: Powerlines, Gas & Water Pipelines; Data Digitised by SKM: Noise Logger Locations; Data Supplied by Arrow Energy: ABP Mainline RevD, ABP Lateral RevD, Kilometre Points, Watercourse Crossing, Road/Rail Crossings, Residences within 1km AB Route RevD</p>	<p>N</p> <p>0 1 2 Kilometres</p> <p>Scale: 1:50,000 @ A3 Coordinate System: GCS GDA 1994</p>	
--	---	--	--	--	---	--

NOT FOR CONSTRUCTION

Document: I:\ENVR\Projects\N02962\Spatial\ArcGIS\Map8_Infrastructure_50K.mxd Date: 30/11/2011

ARROW BOWEN PIPELINE PRELIMINARY ROUTE (REV D)



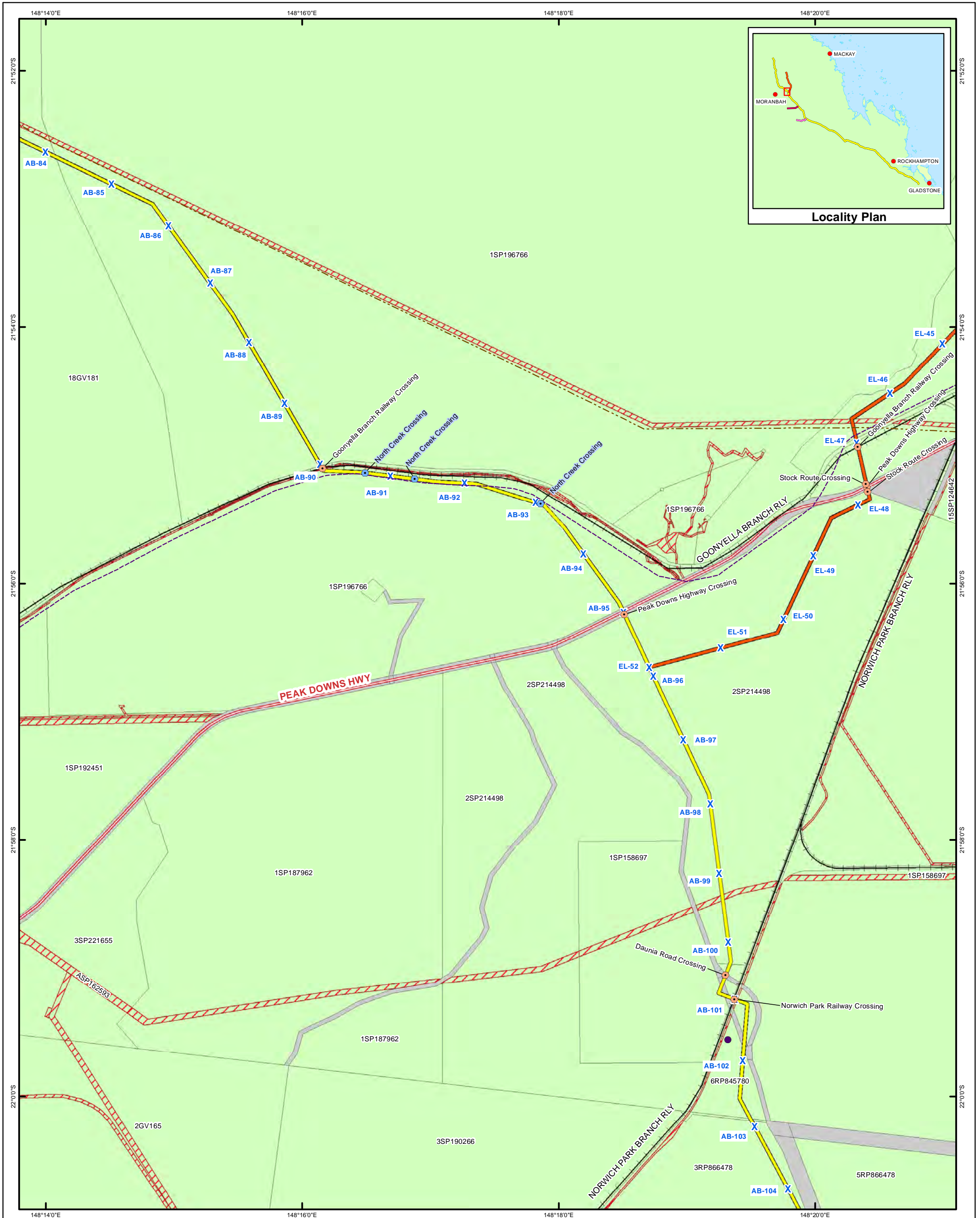
Map 8: Infrastructure

<p>Legend</p> <ul style="list-style-type: none"> ● Localities X Kilometre Points ■ Noise Monitoring Locations ● Residences within 100m AB Route RevD ● Residences 100m to 1km AB Route RevD ○ Watercourse Crossing ○ Road/Rail Crossing 📖 Library 	<ul style="list-style-type: none"> 🏠 Mt Larcom Ambulance Station 👮 Mt Larcom Police Station 🎓 Mt Larcom State School 🛣️ AB Mainline Rev D 🛣️ Dysart Lateral Rev D 🛣️ Elphinstone Lateral Rev D 🛣️ Saraji Lateral Rev D 	<ul style="list-style-type: none"> 🚂 Railways 🚂 Proposed Rail ⚡ Powerlines ⚡ Gas and Water Pipelines 🛢️ Petroleum Pipeline Licence (PPL) 📏 Easements 🌿 Queensland Estates 🏠 Reserves 	<ul style="list-style-type: none"> 🌊 Floodlines 💧 Wetlands 	<p>Data Sources:</p> <p>StreetPro: Localities, Railways, School, Police Station, Ambulance Station, Library, Reserves; DERM: Easements; EPA: Queensland Estates; Geoscience Australia Geodata V3: Powerlines, Gas & Water Pipelines; Data Digitised by SKM: Noise Logger Locations; Data Supplied by Arrow Energy: ABP Mainline RevD, ABP Lateral RevD, Kilometre Points, Watercourse Crossing, Road/Rail Crossings, Residences within 1km AB Route RevD</p>	<p>N</p> <p>0 1 2 Kilometres</p> <p>Scale: 1:50,000 @ A3</p> <p>Coordinate System: GCS GDA 1994</p>	
--	---	--	--	--	---	--

NOT FOR CONSTRUCTION

Document: I:\ENVR\Projects\50K\Map8_Infrastructure_50K.mxd Date: 30/11/2011


ARROW BOWEN PIPELINE PRELIMINARY ROUTE (REV D)



Map 8: Infrastructure

Legend		
● Localities	⬢ Mt Larcom Ambulance Station	— Railways
✕ Kilometre Points	⬢ Mt Larcom Police Station	— Proposed Rail
■ Noise Monitoring Locations	⬢ Mt Larcom State School	— Powerlines
● Residences within 100m AB Route RevD	— AB Mainline Rev D	— Gas and Water Pipelines
● Residences 100m to 1km AB Route RevD	— Dysart Lateral Rev D	— Petroleum Pipeline Licence (PPL)
● Watercourse Crossing	— Elphinstone Lateral Rev D	— Easements
● Road/Rail Crossing	— Saraji Lateral Rev D	— Queensland Estates
● Library		— Reserves
		— Floodlines
		— Wetlands

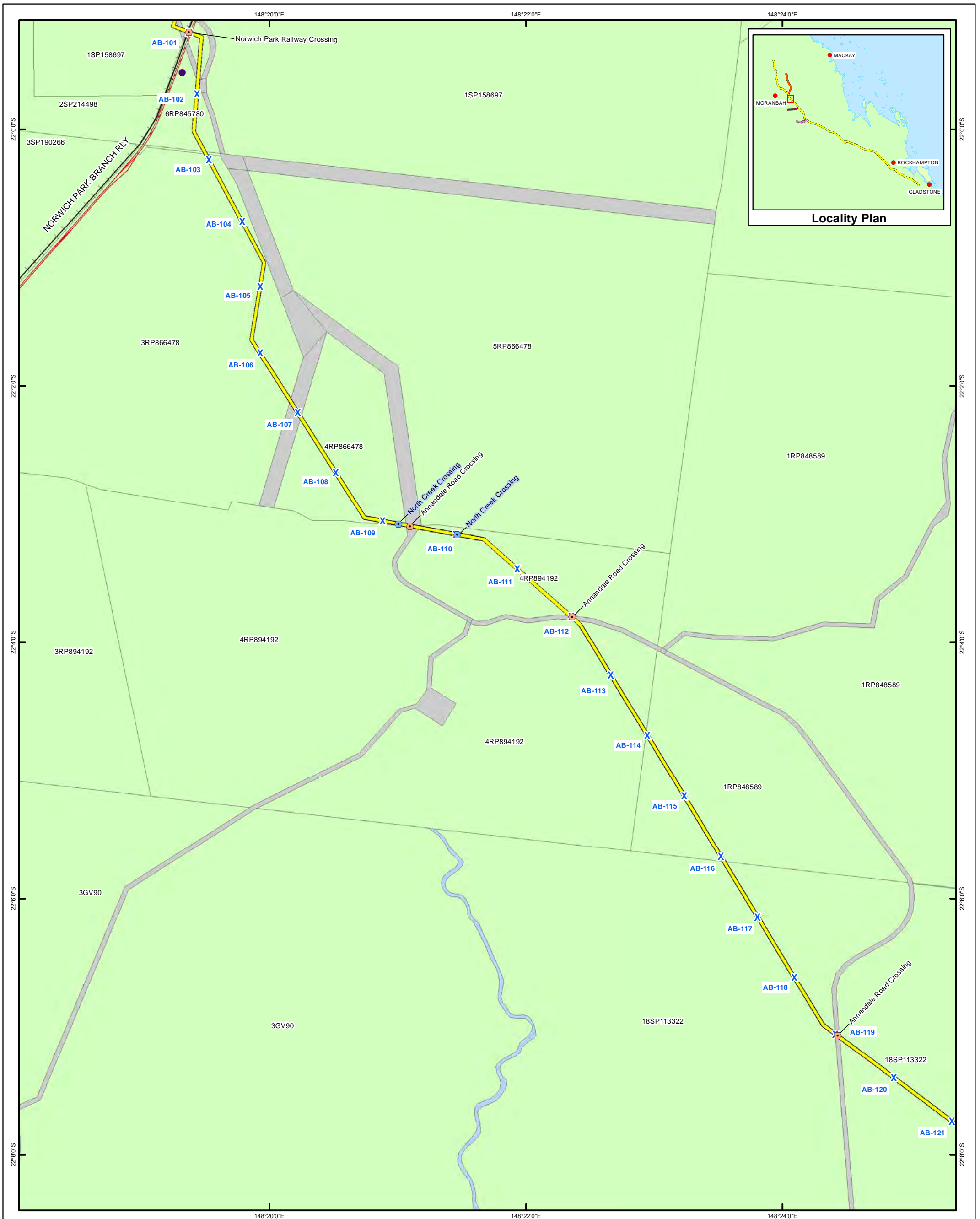
Data Sources:
 StreetPro: Localities, Railways, School, Police Station, Ambulance Station, Library, Reserves; DERM: Easements; EPA: Queensland Estates; Geoscience Australia Geodata V3: Powerlines, Gas & Water Pipelines; Data Digitised by SKM: Noise Logger Locations; Data Supplied by Arrow Energy: ABP Mainline RevD, ABP Lateral RevD, Kilometre Points, Watercourse Crossing, Road/Rail Crossings, Residences within 1km AB Route RevD


 Scale: 1:50,000 @ A3
 Coordinate System: GCS GDA 1994

NOT FOR CONSTRUCTION

Document: I:\ENVR\Projects\ENR2962\Spatial\ArcGIS\Map8_Infrastructure_50K.mxd Date: 30/11/2011

ARROW BOWEN PIPELINE PRELIMINARY ROUTE (REV D)



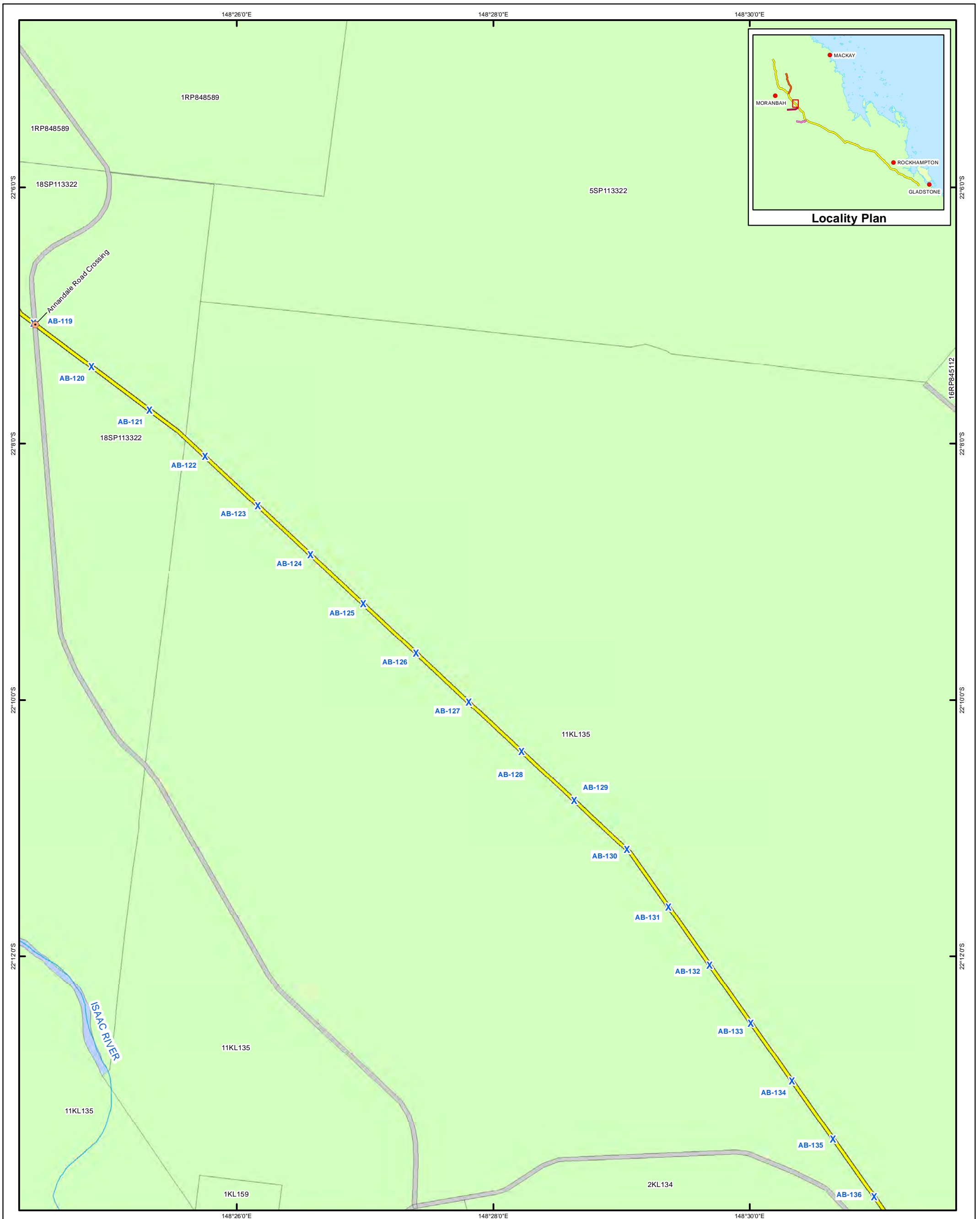
Map 8: Infrastructure

<p>Legend</p> <ul style="list-style-type: none"> ● Localities X Kilometre Points ■ Noise Monitoring Locations ● Residences within 100m AB Route RevD ● Residences 100m to 1km AB Route RevD ○ Watercourse Crossing ○ Road/Rail Crossing 📖 Library 	<ul style="list-style-type: none"> 🏠 Mt Larcom Ambulance Station 👮 Mt Larcom Police Station 🎓 Mt Larcom State School 🛣️ AB Mainline Rev D 🛣️ Dysart Lateral Rev D 🛣️ Elphinstone Lateral Rev D 🛣️ Saraji Lateral Rev D 	<ul style="list-style-type: none"> 🚊 Railways 🚊 Proposed Rail ⚡ Powerlines ⚡ Gas and Water Pipelines 🛢️ Petroleum Pipeline Licence (PPL) 📏 Easements 🏡 Queensland Estates 🏡 Reserves 	<ul style="list-style-type: none"> 🌊 Floodlines 🌊 Wetlands 	<p>Data Sources:</p> <p>StreetPro: Localities, Railways, School, Police Station, Ambulance Station, Library, Reserves; DERM: Easements; EPA: Queensland Estates; Geoscience Australia Geodata V3: Powerlines, Gas & Water Pipelines; Data Digitised by SKM: Noise Logger Locations; Data Supplied by Arrow Energy: ABP Mainline RevD, ABP Lateral RevD, Kilometre Points, Watercourse Crossing, Road/Rail Crossings, Residences within 1km AB Route RevD</p>	<p>N</p> <p>0 1 2 Kilometres</p> <p>Scale: 1:50,000 @ A3</p> <p>Coordinate System: GCS GDA 1994</p>
--	---	--	--	--	---

NOT FOR CONSTRUCTION

Document: I:\ENVR\Projects\50K\Map8_Infrastructure_50K.mxd Date: 30/11/2011

ARROW BOWEN PIPELINE PRELIMINARY ROUTE (REV D)



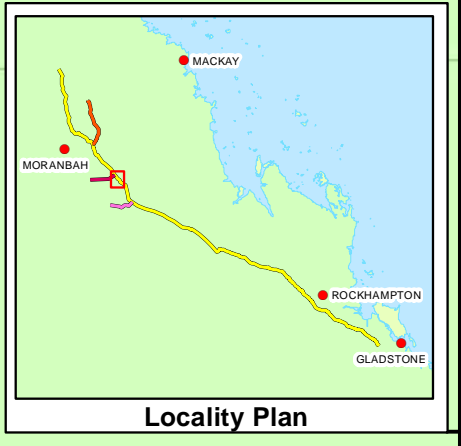
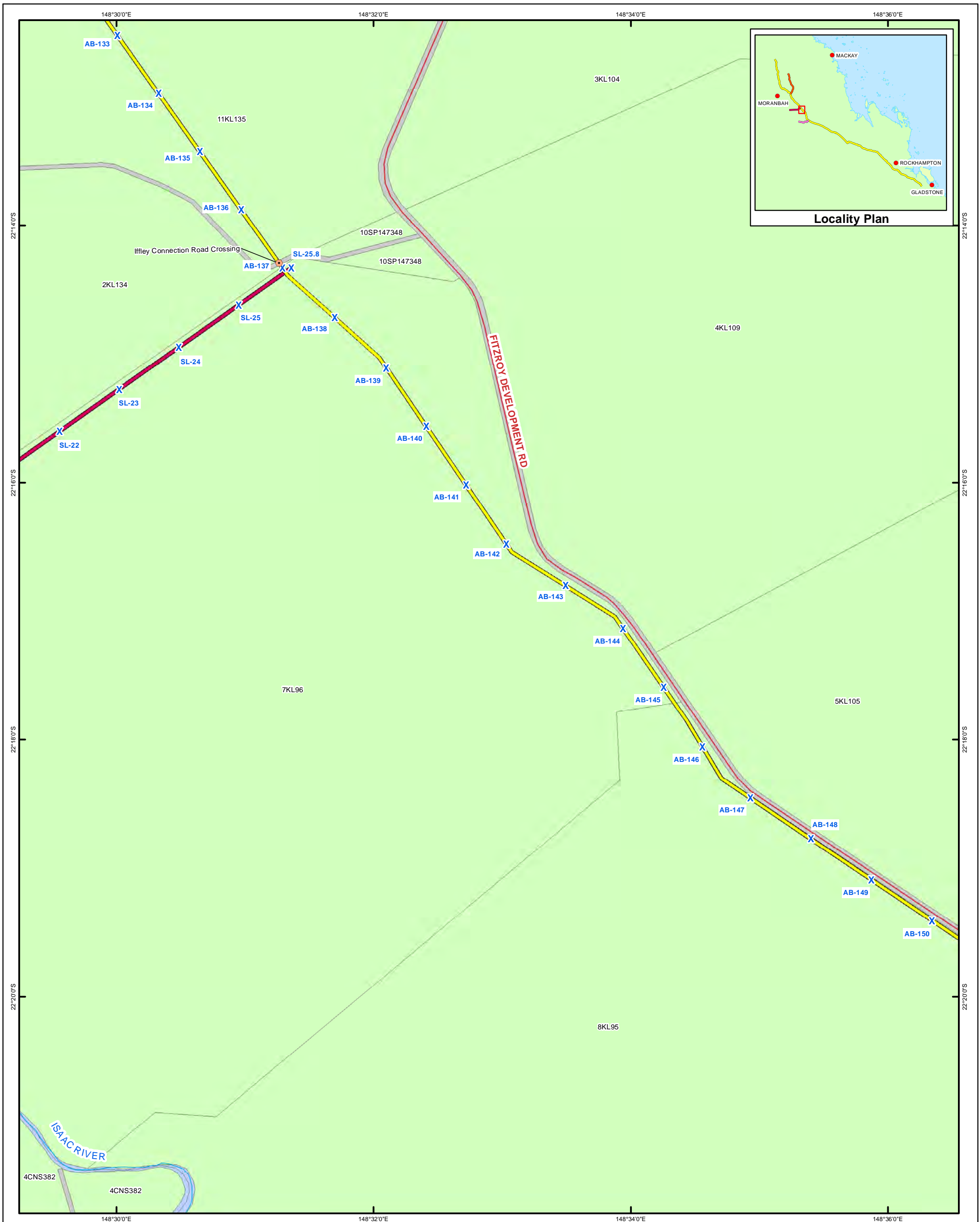
Map 8: Infrastructure

Legend <ul style="list-style-type: none"> ● Localities X Kilometre Points ■ Noise Monitoring Locations ● Residences within 100m AB Route RevD ● Residences 100m to 1km AB Route RevD ○ Watercourse Crossing ○ Road/Rail Crossing 📖 Library 		<ul style="list-style-type: none"> 🚑 Mt Larcom Ambulance Station 🚓 Mt Larcom Police Station 🎓 Mt Larcom State School 🛣️ AB Mainline Rev D 🛣️ Dysart Lateral Rev D 🛣️ Elphinstone Lateral Rev D 🛣️ Saraji Lateral Rev D 🚊 Railways 🚊 Proposed Rail ⚡ Powerlines ⚡ Gas and Water Pipelines 🛢️ Petroleum Pipeline Licence (PPL) 📏 Easements 🏡 Queensland Estates 🏡 Reserves 		<ul style="list-style-type: none"> 🌊 Floodlines 🌊 Wetlands 		<p>Data Sources: StreetPro: Localities, Railways, School, Police Station, Ambulance Station, Library, Reserves; DERM: Easements; EPA: Queensland Estates; Geoscience Australia Geodata V3: Powerlines, Gas & Water Pipelines; Data Digitised by SKM: Noise Logger Locations; Data Supplied by Arrow Energy: ABP Mainline RevD, ABP Lateral RevD, Kilometre Points, Watercourse Crossing, Road/Rail Crossings, Residences within 1km AB Route RevD</p>		<p>N</p> <p>0 1 2 Kilometres</p> <p>Scale: 1:50,000 @ A3 Coordinate System: GCS GDA 1994</p>			
--	--	---	--	--	--	--	--	---	--	--	--

NOT FOR CONSTRUCTION

Document: I:\ENVR\Projects\N02962\Spatial\ArcGIS\Map8_Infrastructure_50K.mxd Date: 30/11/2011

ARROW BOWEN PIPELINE PRELIMINARY ROUTE (REV D)



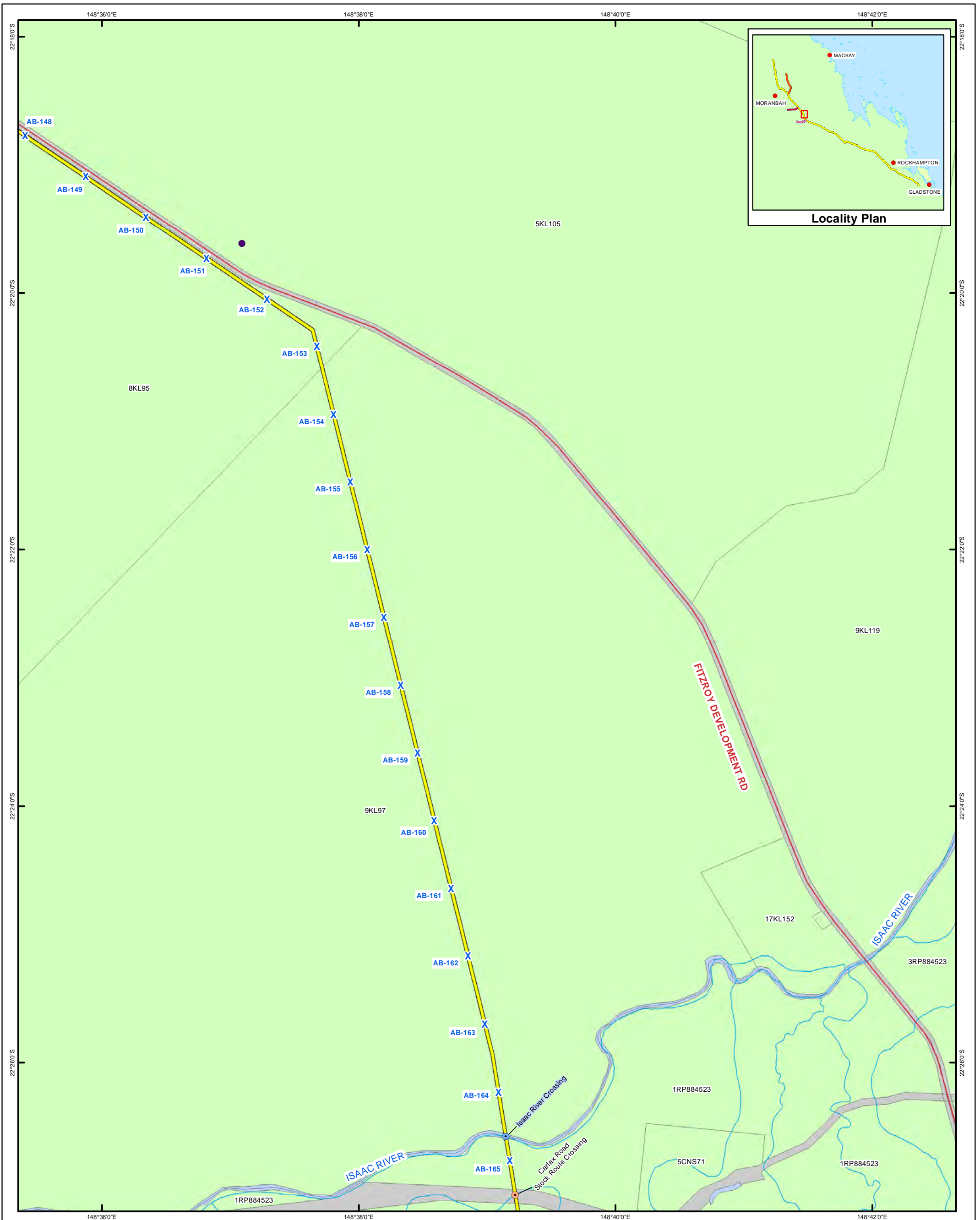
Map 8: Infrastructure

<p>Legend</p> <ul style="list-style-type: none"> ● Localities X Kilometre Points ■ Noise Monitoring Locations ● Residences within 100m AB Route RevD ● Residences 100m to 1km AB Route RevD ○ Watercourse Crossing ○ Road/Rail Crossing 📖 Library 🚑 Mt Larcom Ambulance Station 🚓 Mt Larcom Police Station 🎓 Mt Larcom State School 🛣️ AB Mainline Rev D 🛣️ Dysart Lateral Rev D 🛣️ Elphinstone Lateral Rev D 🛣️ Saraji Lateral Rev D 🚊 Railways 🚊 Proposed Rail ⚡ Powerlines ⚡ Gas and Water Pipelines 🛢️ Petroleum Pipeline Licence (PPL) 📏 Easements 🏠 Queensland Estates 🏠 Reserves 🌊 Floodlines 🌊 Wetlands 	<p>Data Sources: StreetPro: Localities, Railways, School, Police Station, Ambulance Station, Library, Reserves; DERM: Easements; EPA: Queensland Estates; Geoscience Australia Geodata V3: Powerlines, Gas & Water Pipelines; Data Digitised by SKM: Noise Logger Locations; Data Supplied by Arrow Energy: ABP Mainline RevD, ABP Lateral RevD, Kilometre Points, Watercourse Crossing, Road/Rail Crossings, Residences within 1km AB Route RevD</p>	<p>N</p> <p>0 1 2 Kilometres</p> <p>Scale: 1:50,000 @ A3 Coordinate System: GCS GDA 1994</p>
---	---	---

NOT FOR CONSTRUCTION


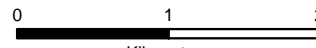
Document: I:\ENVR\Projects\ENR\Map8_Infrastructure_50K.mxd Date: 30/11/2011

ARROW BOWEN PIPELINE PRELIMINARY ROUTE (REV D)




Map 8: Infrastructure

Legend <ul style="list-style-type: none"> ● Localities X Kilometre Points ■ Noise Monitoring Locations ● Residences within 100m AB Route RevD ● Residences 100m to 1km AB Route RevD ○ Watercourse Crossing ○ Road/Rail Crossing 📖 Library 		<ul style="list-style-type: none"> 🏠 Mt Larcom Ambulance Station 👮 Mt Larcom Police Station 🎓 Mt Larcom State School 🛣️ AB Mainline Rev D 🛣️ Dysart Lateral Rev D 🛣️ Elphinstone Lateral Rev D 🛣️ Saraji Lateral Rev D 🚊 Railways 🚊 Proposed Rail ⚡ Powerlines ⚡ Gas and Water Pipelines 🛢️ Petroleum Pipeline Licence (PPL) 📏 Easements 🏡 Queensland Estates 🏡 Reserves 🌊 Floodlines 🌊 Wetlands 		Data Sources: StreetPro: Localities, Railways, School, Police Station, Ambulance Station, Library, Reserves; DERM: Easements; EPA: Queensland Estates; Geoscience Australia Geodata V3: Powerlines, Gas & Water Pipelines; Data Digitised by SKM: Noise Logger Locations; Data Supplied by Arrow Energy: ABP Mainline RevD, ABP Lateral RevD, Kilometre Points, Watercourse Crossing, Road/Rail Crossings, Residences within 1km AB Route RevD	
--	--	---	--	--	--

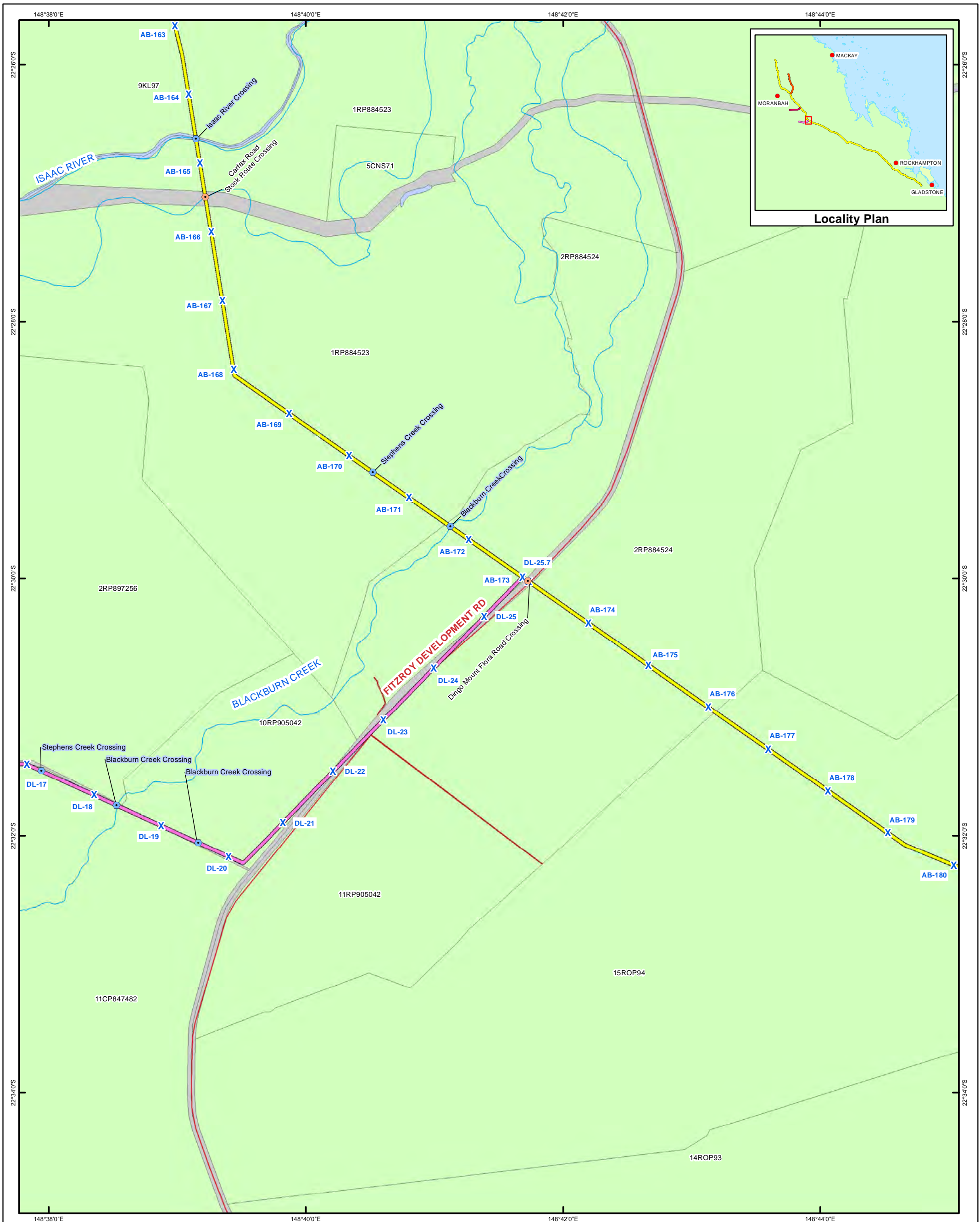
Scale: 1:50,000 @ A3
Coordinate System: GCS GDA 1994



NOT FOR CONSTRUCTION

Document: I:\ENVR\Projects\50K\Map8_Infrastructure_50K.mxd Date: 30/11/2011

ARROW BOWEN PIPELINE PRELIMINARY ROUTE (REV D)



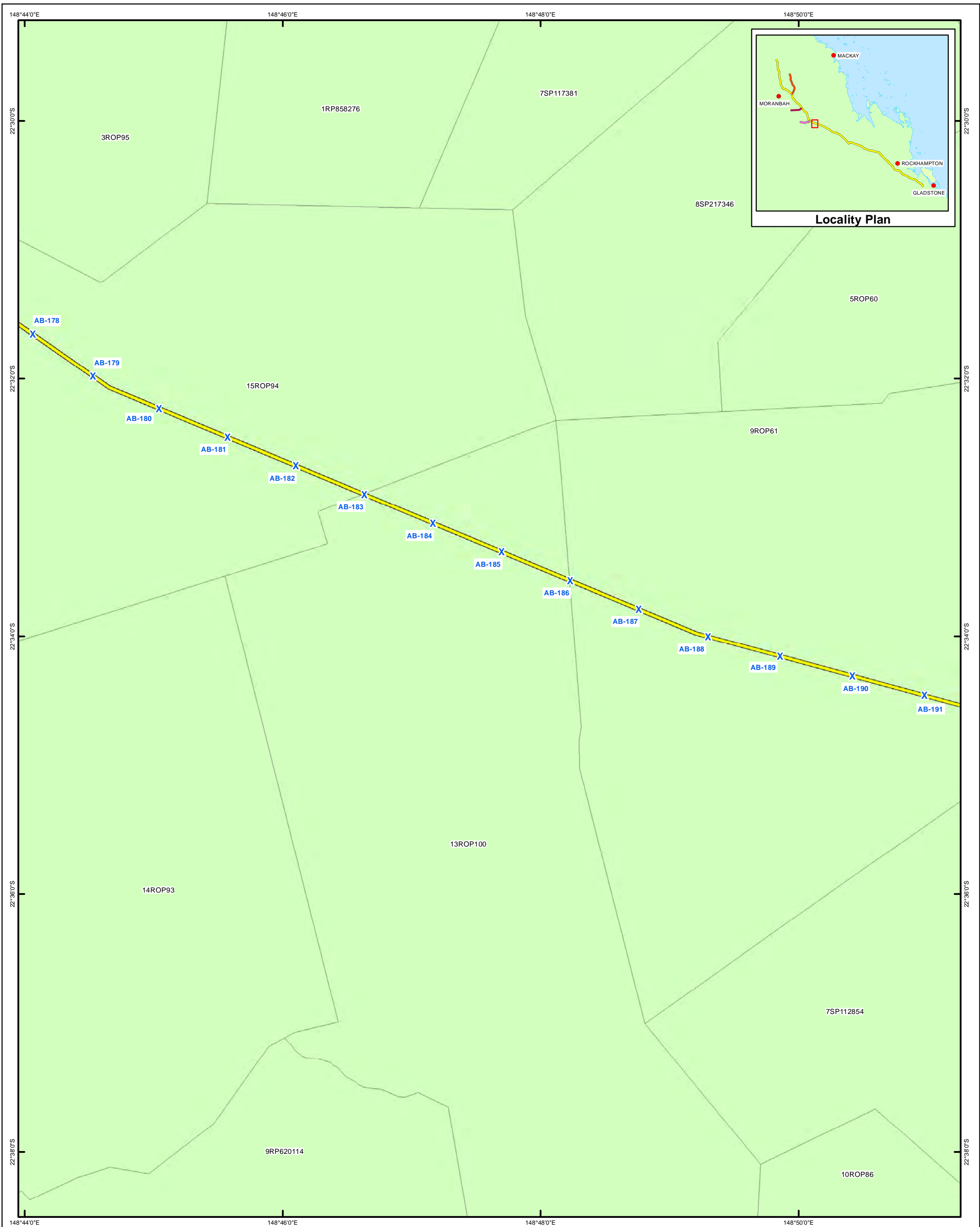
Map 8: Infrastructure

<p>Legend</p> <ul style="list-style-type: none"> ● Localities X Kilometre Points ■ Noise Monitoring Locations ● Residences within 100m AB Route RevD ● Residences 100m to 1km AB Route RevD ○ Watercourse Crossing ○ Road/Rail Crossing 📖 Library 	<ul style="list-style-type: none"> 🏠 Mt Larcom Ambulance Station 👮 Mt Larcom Police Station 🎓 Mt Larcom State School 🛣️ AB Mainline Rev D 🛣️ Dysart Lateral Rev D 🛣️ Elphinstone Lateral Rev D 🛣️ Saraji Lateral Rev D 🚊 Railways 🚊 Proposed Rail ⚡ Powerlines ⚡ Gas and Water Pipelines 🛢️ Petroleum Pipeline Licence (PPL) 📏 Easements 🏡 Queensland Estates 🏡 Reserves 	<ul style="list-style-type: none"> 🌊 Floodlines 🌊 Wetlands 	<p>Data Sources:</p> <p>StreetPro: Localities, Railways, School, Police Station, Ambulance Station, Library, Reserves; DERM: Easements; EPA: Queensland Estates; Geoscience Australia Geodata V3: Powerlines, Gas & Water Pipelines; Data Digitised by SKM: Noise Logger Locations; Data Supplied by Arrow Energy: ABP Mainline RevD, ABP Lateral RevD, Kilometre Points, Watercourse Crossing, Road/Rail Crossings, Residences within 1km AB Route RevD</p>	<p>N</p> <p>0 1 2 Kilometres</p> <p>Scale: 1:50,000 @ A3 Coordinate System: GCS GDA 1994</p>
--	---	--	--	--

NOT FOR CONSTRUCTION

Document: I:\ENVR\Projects\N02962\Spatial\ArcGIS\Map8_Infrastructure_50K.mxd Date: 30/11/2011

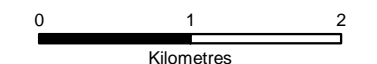
ARROW BOWEN PIPELINE PRELIMINARY ROUTE (REV D)



Map 8: Infrastructure

- Legend**
- Localities
 - ✕ Kilometre Points
 - Noise Monitoring Locations
 - Residences within 100m AB Route RevD
 - Residences 100m to 1km AB Route RevD
 - Watercourse Crossing
 - Road/Rail Crossing
 - 📖 Library
 - 🏠 Mt Larcom Ambulance Station
 - 👮 Mt Larcom Police Station
 - 🎓 Mt Larcom State School
 - 🛣️ AB Mainline Rev D
 - 🛣️ Dysart Lateral Rev D
 - 🛣️ Elphinstone Lateral Rev D
 - 🛣️ Saraji Lateral Rev D
 - 🚊 Railways
 - 🚊 Proposed Rail
 - ⚡ Powerlines
 - ⚡ Gas and Water Pipelines
 - 🛢️ Petroleum Pipeline Licence (PPL)
 - 📏 Easements
 - 🏡 Queensland Estates
 - 🏡 Reserves
 - 🌊 Floodlines
 - 🌊 Wetlands

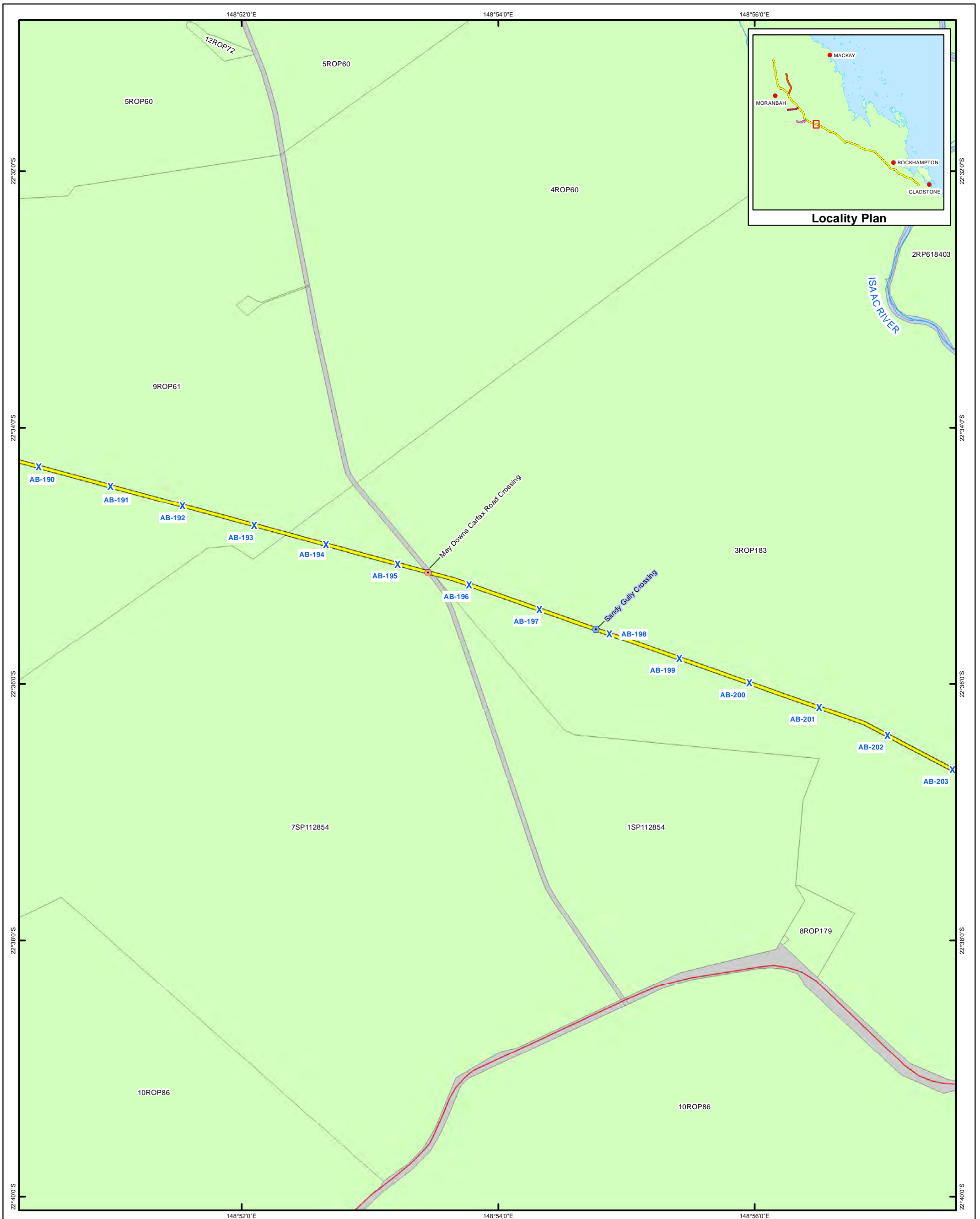
Data Sources:
 StreetPro: Localities, Railways, School, Police Station, Ambulance Station, Library, Reserves; DERM: Easements; EPA: Queensland Estates; Geoscience Australia Geodata V3: Powerlines, Gas & Water Pipelines; Data Digitised by SKM: Noise Logger Locations; Data Supplied by Arrow Energy: ABP Mainline RevD, ABP Lateral RevD, Kilometre Points, Watercourse Crossing, Road/Rail Crossings, Residences within 1km AB Route RevD



Scale: 1:50,000 @ A3
 Coordinate System: GCS GDA 1994



NOT FOR CONSTRUCTION



Map 8: Infrastructure

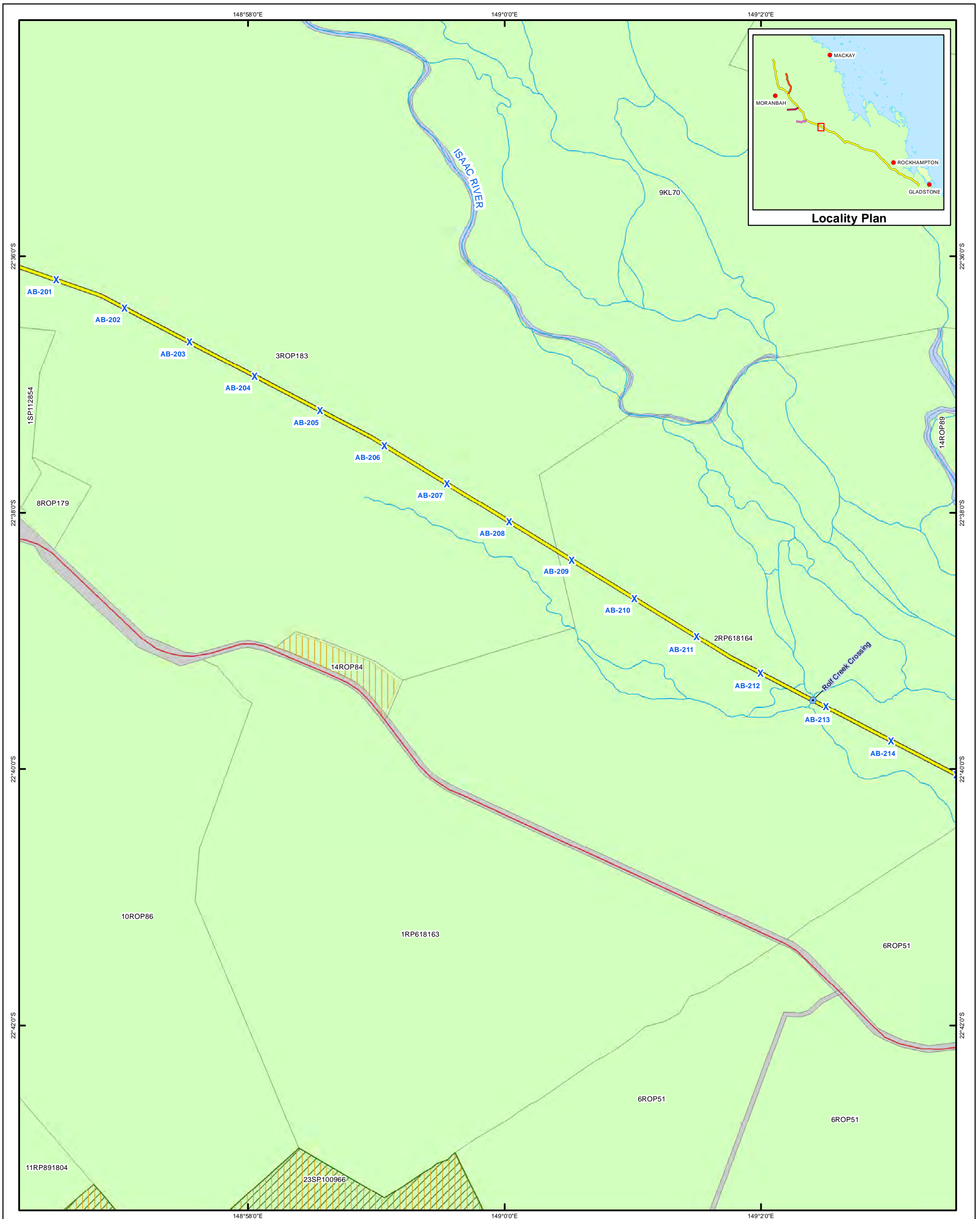
Legend <ul style="list-style-type: none"> ● Localities X Kilometre Points ■ Noise Monitoring Locations ● Residences within 100m AB Route RevD ● Residences 100m to 1km AB Route RevD ○ Watercourse Crossing ○ Road/Rail Crossing 📖 Library 		<ul style="list-style-type: none"> 🏠 Mt Larcom Ambulance Station 👮 Mt Larcom Police Station 🎓 Mt Larcom State School 🛣️ AB Mainline Rev D 🛣️ Dysart Lateral Rev D 🛣️ Elphinstone Lateral Rev D 🛣️ Saraji Lateral Rev D 🚊 Railways 🚊 Proposed Rail ⚡ Powerlines ⚡ Gas and Water Pipelines 🛢️ Petroleum Pipeline Licence (PPL) 📏 Easements 🏡 Queensland Estates 🏡 Reserves 		<ul style="list-style-type: none"> 🌊 Floodlines 🌊 Wetlands 		<p>Data Sources: StreetPro: Localities, Railways, School, Police Station, Ambulance Station, Library, Reserves; DERM: Easements; EPA: Queensland Estates; Geoscience Australia Geodata V3: Powerlines, Gas & Water Pipelines; Data Digitised by SKM: Noise Logger Locations; Data Supplied by Arrow Energy: ABP Mainline RevD, ABP Lateral RevD, Kilometre Points, Watercourse Crossing, Road/Rail Crossings, Residences within 1km AB Route RevD</p>		<p>Scale: 1:50,000 @ A3 Coordinate System: GCS GDA 1994</p>	
--	--	---	--	--	--	--	--	--	--

Scale: 1:50,000 @ A3
 Coordinate System: GCS GDA 1994

NOT FOR CONSTRUCTION

Document: I:\ENVR\Projects\N02962\Spatial\ArcGIS\Map8_Infrastructure_50K.mxd Date: 30/11/2011

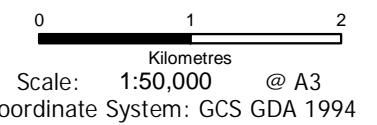
ARROW BOWEN PIPELINE PRELIMINARY ROUTE (REV D)



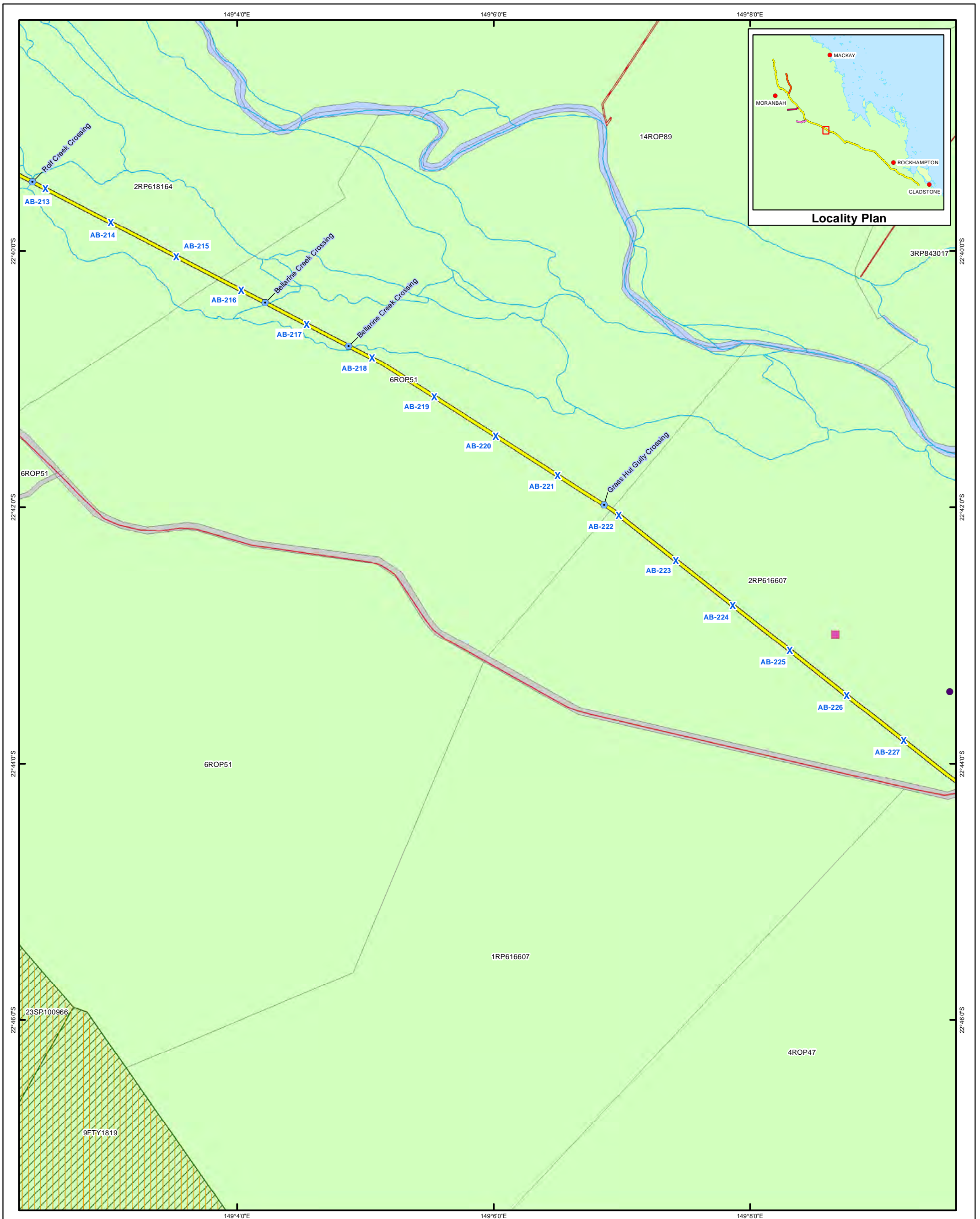
Map 8: Infrastructure

- | | | | |
|---|---|--|--|
| <ul style="list-style-type: none"> ● Localities X Kilometre Points ■ Noise Monitoring Locations ● Residences within 100m AB Route RevD ● Residences 100m to 1km AB Route RevD ○ Watercourse Crossing ○ Road/Rail Crossing 📖 Library | <ul style="list-style-type: none"> 🏠 Mt Larcom Ambulance Station 👮 Mt Larcom Police Station 🎓 Mt Larcom State School 🛣️ AB Mainline Rev D 🛣️ Dysart Lateral Rev D 🛣️ Elphinstone Lateral Rev D 🛣️ Saraji Lateral Rev D | <ul style="list-style-type: none"> 🚊 Railways 🚊 Proposed Rail ⚡ Powerlines ⚡ Gas and Water Pipelines 🛢️ Petroleum Pipeline Licence (PPL) 📏 Easements 🏡 Queensland Estates 🏡 Reserves | <ul style="list-style-type: none"> 🌊 Floodlines 🌊 Wetlands |
|---|---|--|--|

Data Sources:
 StreetPro: Localities, Railways, School, Police Station, Ambulance Station, Library, Reserves; DERM: Easements; EPA: Queensland Estates; Geoscience Australia Geodata V3: Powerlines, Gas & Water Pipelines; Data Digitised by SKM: Noise Logger Locations; Data Supplied by Arrow Energy: ABP Mainline RevD, ABP Lateral RevD, Kilometre Points, Watercourse Crossing, Road/Rail Crossings, Residences within 1km AB Route RevD



NOT FOR CONSTRUCTION



Map 8: Infrastructure

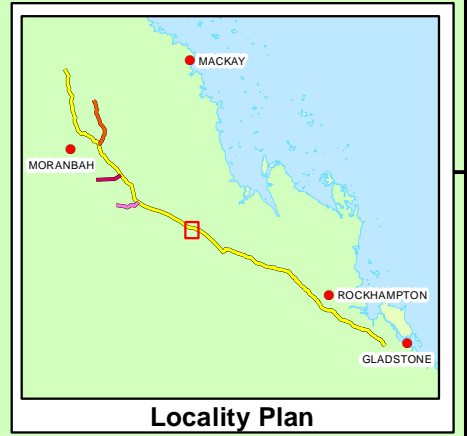
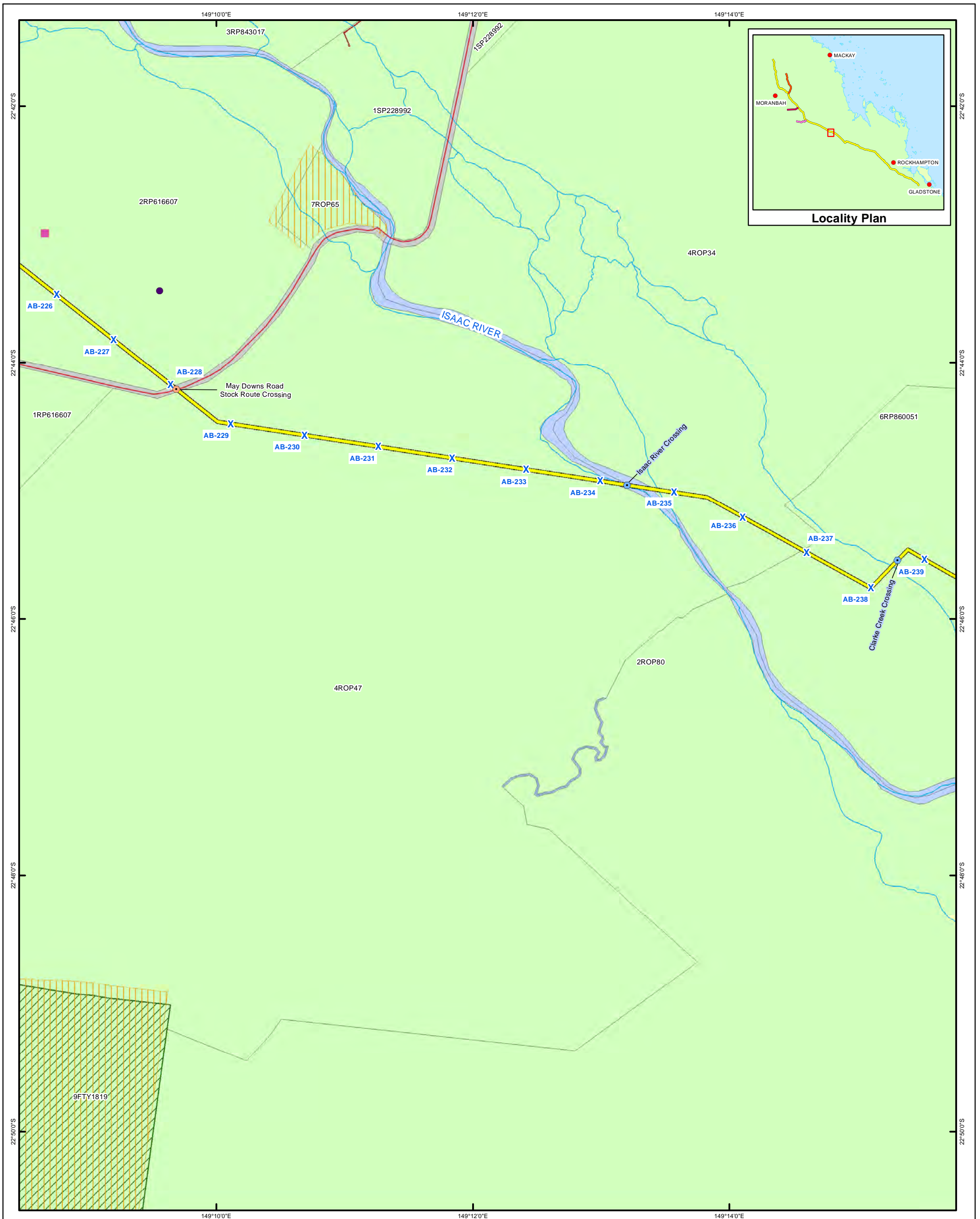
- | | |
|---|---|
| <ul style="list-style-type: none"> ● Localities X Kilometre Points ■ Noise Monitoring Locations ● Residences within 100m AB Route RevD ● Residences 100m to 1km AB Route RevD ○ Watercourse Crossing ○ Road/Rail Crossing 📖 Library | <ul style="list-style-type: none"> 🏠 Mt Larcom Ambulance Station 👮 Mt Larcom Police Station 🎓 Mt Larcom State School 🛣️ AB Mainline Rev D 🛣️ Dysart Lateral Rev D 🛣️ Elphinstone Lateral Rev D 🛣️ Saraji Lateral Rev D 🚊 Railways 🚊 Proposed Rail ⚡ Powerlines ⚡ Gas and Water Pipelines 🛢️ Petroleum Pipeline Licence (PPL) 📏 Easements 🌿 Queensland Estates 🏠 Reserves 🌊 Floodlines 🌊 Wetlands |
|---|---|

Data Sources:
 StreetPro: Localities, Railways, School, Police Station, Ambulance Station, Library, Reserves; DERM: Easements; EPA: Queensland Estates; Geoscience Australia Geodata V3: Powerlines, Gas & Water Pipelines; Data Digitised by SKM: Noise Logger Locations; Data Supplied by Arrow Energy: ABP Mainline RevD, ABP Lateral RevD, Kilometre Points, Watercourse Crossing, Road/Rail Crossings, Residences within 1km AB Route RevD



Scale: 1:50,000 @ A3
 Coordinate System: GCS GDA 1994

Document: I:\ENVR\Projects\ENR2962\Spatial\ArcGIS\Map8_Infrastructure_50K.mxd Date: 30/11/2011

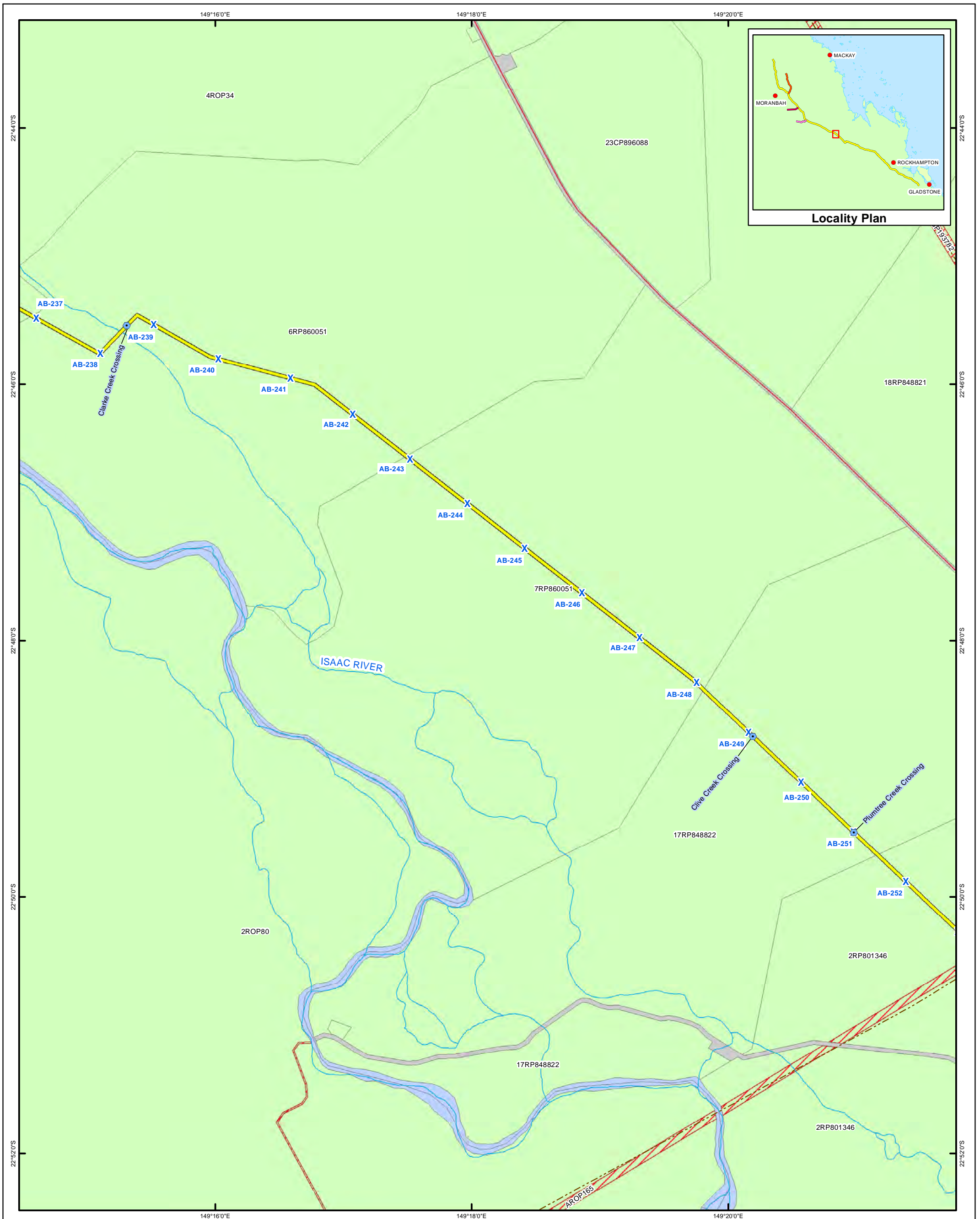


Map 8: Infrastructure

Legend <ul style="list-style-type: none"> ● Localities X Kilometre Points ■ Noise Monitoring Locations ● Residences within 100m AB Route RevD ● Residences 100m to 1km AB Route RevD ○ Watercourse Crossing ○ Road/Rail Crossing 📖 Library 		<ul style="list-style-type: none"> 🏠 Mt Larcom Ambulance Station 👮 Mt Larcom Police Station 🎓 Mt Larcom State School 🛣️ AB Mainline Rev D 🛣️ Dysart Lateral Rev D 🛣️ Elphinstone Lateral Rev D 🛣️ Saraji Lateral Rev D 🚊 Railways 🚊 Proposed Rail ⚡ Powerlines ⚡ Gas and Water Pipelines 🛢️ Petroleum Pipeline Licence (PPL) 📏 Easements 🏡 Queensland Estates 🏡 Reserves 		<ul style="list-style-type: none"> 🌊 Floodlines 🌊 Wetlands 		<p>Data Sources: StreetPro: Localities, Railways, School, Police Station, Ambulance Station, Library, Reserves; DERM: Easements; EPA: Queensland Estates; Geoscience Australia Geodata V3: Powerlines, Gas & Water Pipelines; Data Digitised by SKM: Noise Logger Locations; Data Supplied by Arrow Energy: ABP Mainline RevD, ABP Lateral RevD, Kilometre Points, Watercourse Crossing, Road/Rail Crossings, Residences within 1km AB Route RevD</p>	<p>Scale: 1:50,000 @ A3 Coordinate System: GCS GDA 1994</p>
--	--	---	--	--	--	--	--

NOT FOR CONSTRUCTION

Document: I:\ENVR\Projects\EN02962\Spatial\ArcGIS\Map8_Infrastructure_50K.mxd Date: 30/11/2011



Map 8: Infrastructure

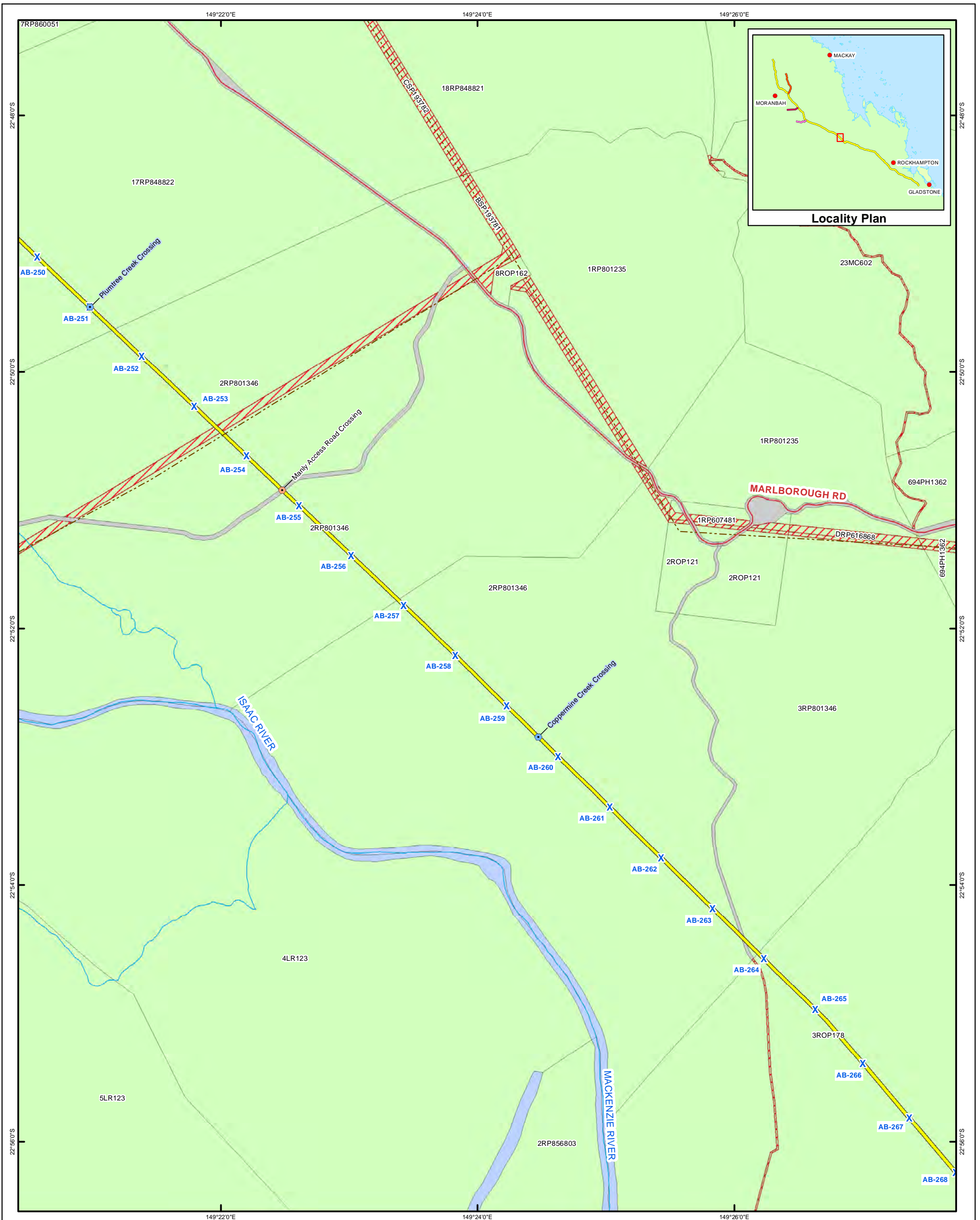
- | | | | |
|---|---|--|--|
| <ul style="list-style-type: none"> ● Localities X Kilometre Points ■ Noise Monitoring Locations ● Residences within 100m AB Route RevD ● Residences 100m to 1km AB Route RevD ○ Watercourse Crossing ○ Road/Rail Crossing 📖 Library | <ul style="list-style-type: none"> 🏠 Mt Larcom Ambulance Station 👮 Mt Larcom Police Station 🎓 Mt Larcom State School 🛣️ AB Mainline Rev D 🛣️ Dysart Lateral Rev D 🛣️ Elphinstone Lateral Rev D 🛣️ Saraji Lateral Rev D | <ul style="list-style-type: none"> 🚊 Railways 🚊 Proposed Rail ⚡ Powerlines ⚡ Gas and Water Pipelines 🛢️ Petroleum Pipeline Licence (PPL) 📏 Easements 🏡 Queensland Estates 🏡 Reserves | <ul style="list-style-type: none"> 🌊 Floodlines 🌊 Wetlands |
|---|---|--|--|

Data Sources:
 StreetPro: Localities, Railways, School, Police Station, Ambulance Station, Library, Reserves; DERM: Easements; EPA: Queensland Estates; Geoscience Australia Geodata V3: Powerlines, Gas & Water Pipelines; Data Digitised by SKM: Noise Logger Locations; Data Supplied by Arrow Energy: ABP Mainline RevD, ABP Lateral RevD, Kilometre Points, Watercourse Crossing, Road/Rail Crossings, Residences within 1km AB Route RevD



Scale: 1:50,000 @ A3
 Coordinate System: GCS GDA 1994

Document: I:\ENVR\Projects\ENR2962\Spatial\ArcGIS\Map8_Infrastructure_50K.mxd Date: 30/11/2011

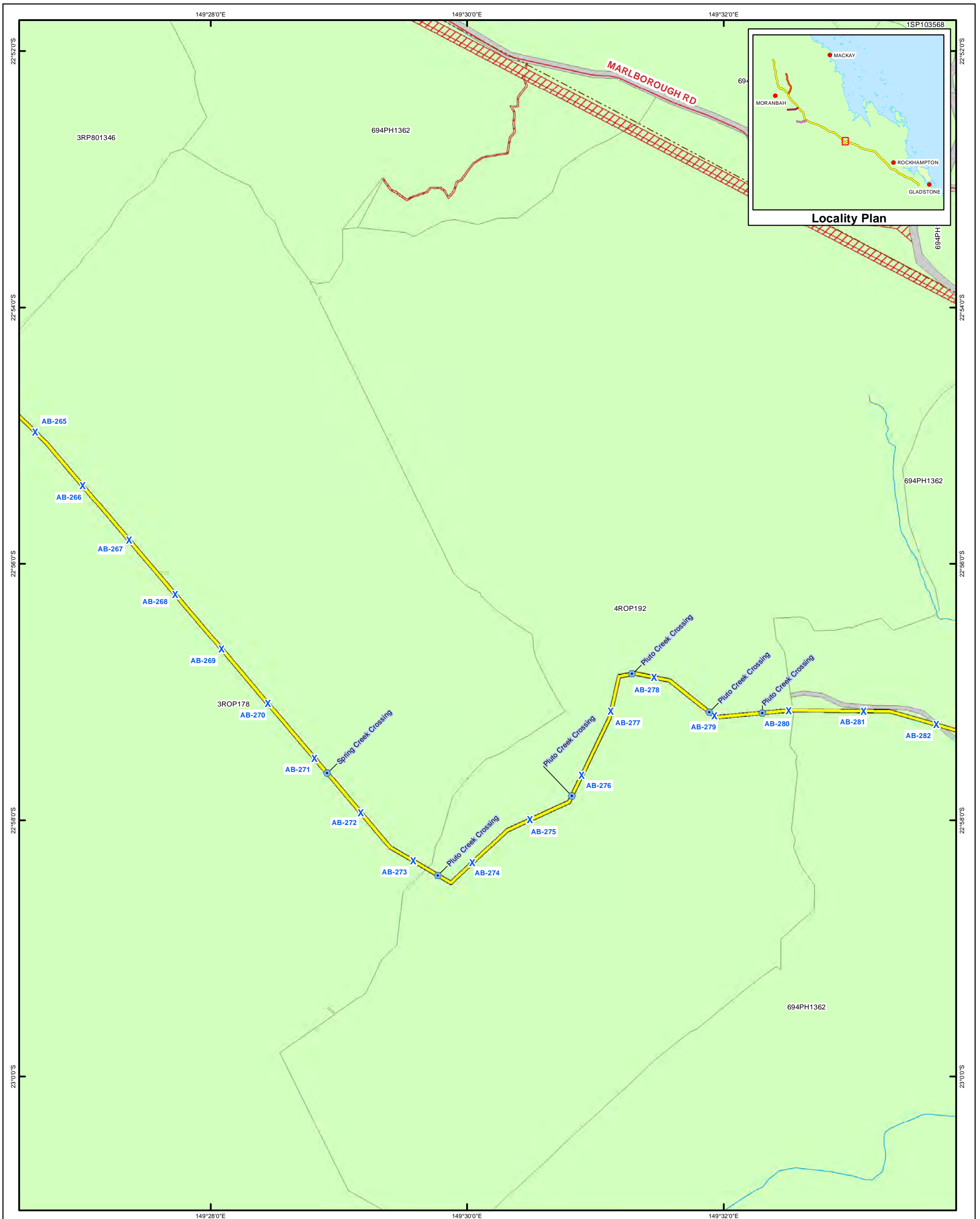


Map 8: Infrastructure

<p>Legend</p> <ul style="list-style-type: none"> ● Localities X Kilometre Points ■ Noise Monitoring Locations ● Residences within 100m AB Route RevD ● Residences 100m to 1km AB Route RevD ○ Watercourse Crossing ○ Road/Rail Crossing 📖 Library 	<ul style="list-style-type: none"> 🏠 Mt Larcom Ambulance Station 👮 Mt Larcom Police Station 🎓 Mt Larcom State School 🛣️ AB Mainline Rev D 📜 Dysart Lateral Rev D 📜 Elphinstone Lateral Rev D 📜 Saraji Lateral Rev D 🚊 Railways 🚊 Proposed Rail ⚡ Powerlines ⚡ Gas and Water Pipelines 🛢️ Petroleum Pipeline Licence (PPL) 📜 Easements 📜 Queensland Estates 📜 Reserves 	<ul style="list-style-type: none"> 🌊 Floodlines 🌊 Wetlands 	<p>Data Sources: StreetPro: Localities, Railways, School, Police Station, Ambulance Station, Library, Reserves; DERM: Easements; EPA: Queensland Estates; Geoscience Australia Geodata V3: Powerlines, Gas & Water Pipelines; Data Digitised by SKM: Noise Logger Locations; Data Supplied by Arrow Energy: ABP Mainline RevD, ABP Lateral RevD, Kilometre Points, Watercourse Crossing, Road/Rail Crossings, Residences within 1km AB Route RevD</p>	<p>N</p> <p>0 1 2 Kilometres</p> <p>Scale: 1:50,000 @ A3 Coordinate System: GCS GDA 1994</p>	
--	--	--	---	---	--

NOT FOR CONSTRUCTION

Document: I:\ENVR\Projects\EN2962\Spatial\ArcGIS\Map8_Infrastructure_50K.mxd Date: 30/11/2011



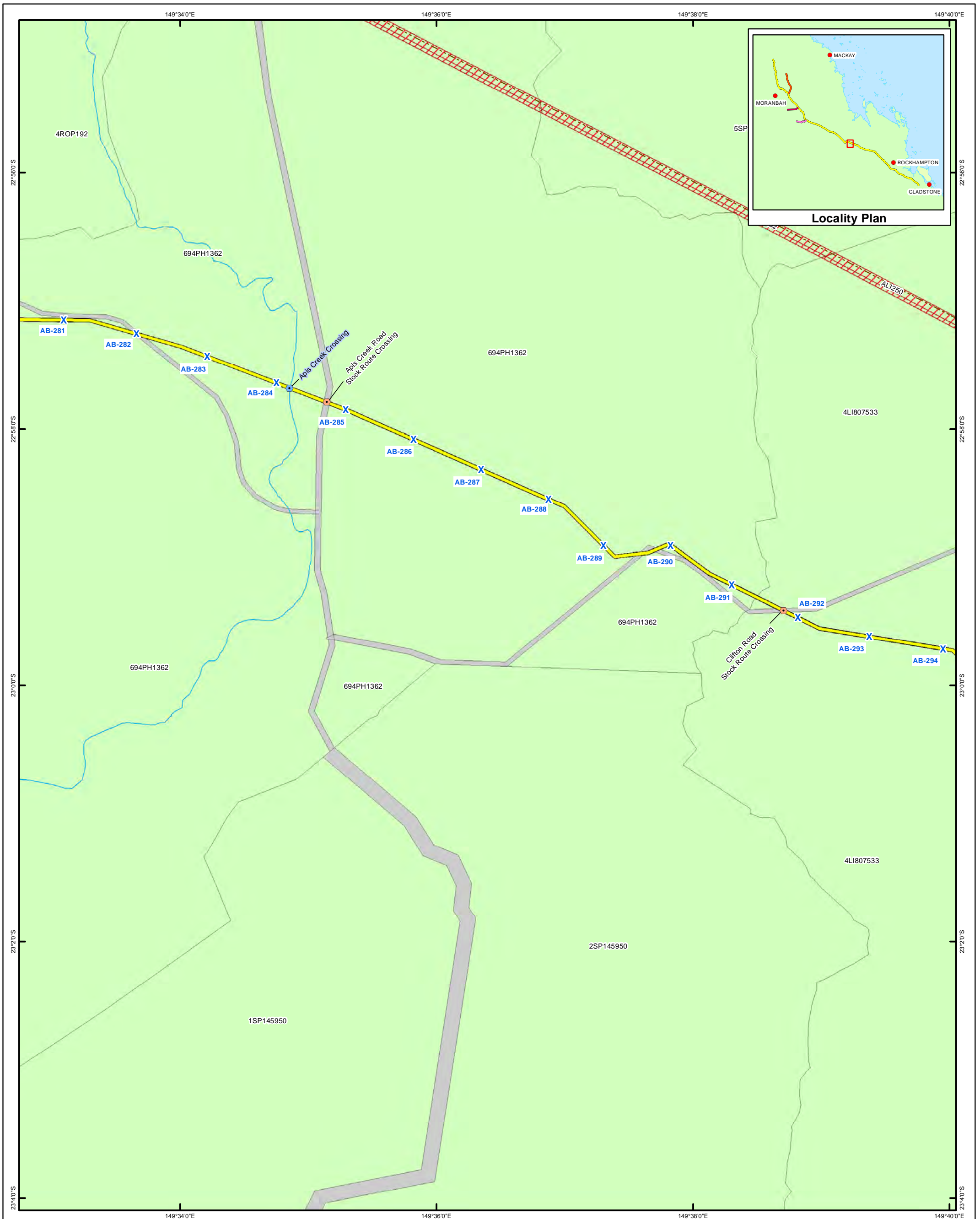
Map 8: Infrastructure

Legend <ul style="list-style-type: none"> ● Localities ✕ Kilometre Points ■ Noise Monitoring Locations ● Residences within 100m AB Route RevD ● Residences 100m to 1km AB Route RevD ○ Watercourse Crossing ○ Road/Rail Crossing 📖 Library 		<ul style="list-style-type: none"> 🏠 Mt Larcom Ambulance Station 👮 Mt Larcom Police Station 🎓 Mt Larcom State School 🛣️ AB Mainline Rev D 🛣️ Dysart Lateral Rev D 🛣️ Elphinstone Lateral Rev D 🛣️ Saraji Lateral Rev D 🚊 Railways 🚊 Proposed Rail ⚡ Powerlines ⚡ Gas and Water Pipelines 🛢️ Petroleum Pipeline Licence (PPL) 📏 Easements 🏠 Queensland Estates 🏠 Reserves 		<ul style="list-style-type: none"> 🌊 Floodlines 🌊 Wetlands 		<p>Data Sources: StreetPro: Localities, Railways, School, Police Station, Ambulance Station, Library, Reserves; DERM: Easements; EPA: Queensland Estates; Geoscience Australia Geodata V3: Powerlines, Gas & Water Pipelines; Data Digitised by SKM: Noise Logger Locations; Data Supplied by Arrow Energy: ABP Mainline RevD, ABP Lateral RevD, Kilometre Points, Watercourse Crossing, Road/Rail Crossings, Residences within 1km AB Route RevD</p>	<p>Scale: 1:50,000 @ A3 Coordinate System: GCS GDA 1994</p>
--	--	---	--	--	--	--	--

NOT FOR CONSTRUCTION

Document: I:\ENVR\Projects\ENR2962\Spatial\ArcGIS\Map8_Infrastructure_50K.mxd Date: 30/11/2011

ARROW BOWEN PIPELINE PRELIMINARY ROUTE (REV D)



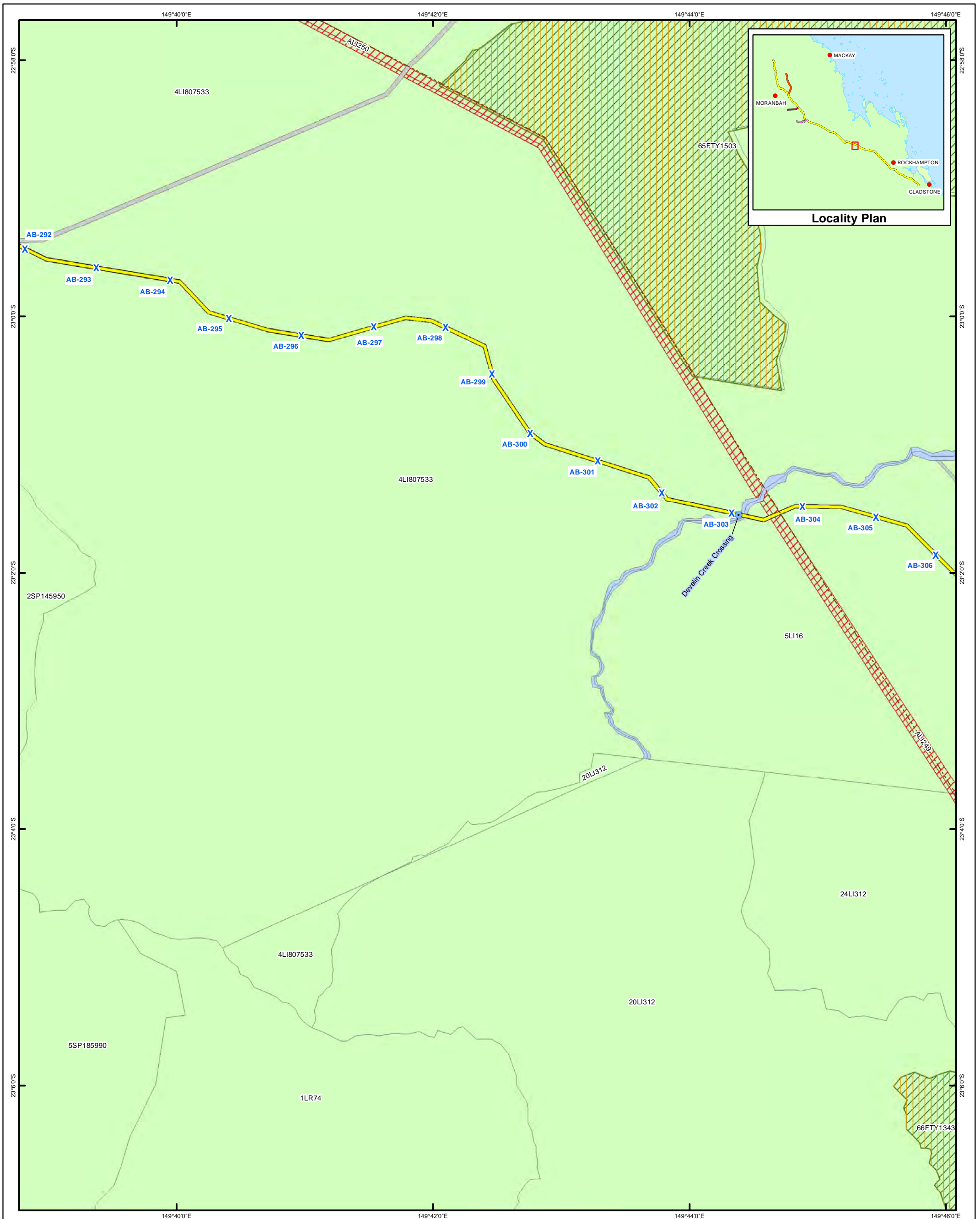
Map 8: Infrastructure

Legend <ul style="list-style-type: none"> ● Localities X Kilometre Points ■ Noise Monitoring Locations ● Residences within 100m AB Route RevD ● Residences 100m to 1km AB Route RevD ○ Watercourse Crossing ○ Road/Rail Crossing 📖 Library 		<ul style="list-style-type: none"> 🏠 Mt Larcom Ambulance Station 👮 Mt Larcom Police Station 🎓 Mt Larcom State School 🛣️ AB Mainline Rev D 🛣️ Dysart Lateral Rev D 🛣️ Elphinstone Lateral Rev D 🛣️ Saraji Lateral Rev D 🚂 Railways 🚂 Proposed Rail ⚡ Powerlines ⚡ Gas and Water Pipelines 🛢️ Petroleum Pipeline Licence (PPL) 📏 Easements 🏡 Queensland Estates 🏠 Reserves 🌊 Floodlines 💧 Wetlands 		<p>Data Sources: StreetPro: Localities, Railways, School, Police Station, Ambulance Station, Library, Reserves; DERM: Easements; EPA: Queensland Estates; Geoscience Australia Geodata V3: Powerlines, Gas & Water Pipelines; Data Digitised by SKM: Noise Logger Locations; Data Supplied by Arrow Energy: ABP Mainline RevD, ABP Lateral RevD, Kilometre Points, Watercourse Crossing, Road/Rail Crossings, Residences within 1km AB Route RevD</p>	
		<p>Scale: 1:50,000 @ A3 Coordinate System: GCS GDA 1994</p>			

NOT FOR CONSTRUCTION

Document: I:\ENVR\Projects\N02962\Spatial\ArcGIS\Map8_Infrastructure_50K.mxd Date: 30/11/2011

ARROW BOWEN PIPELINE PRELIMINARY ROUTE (REV D)

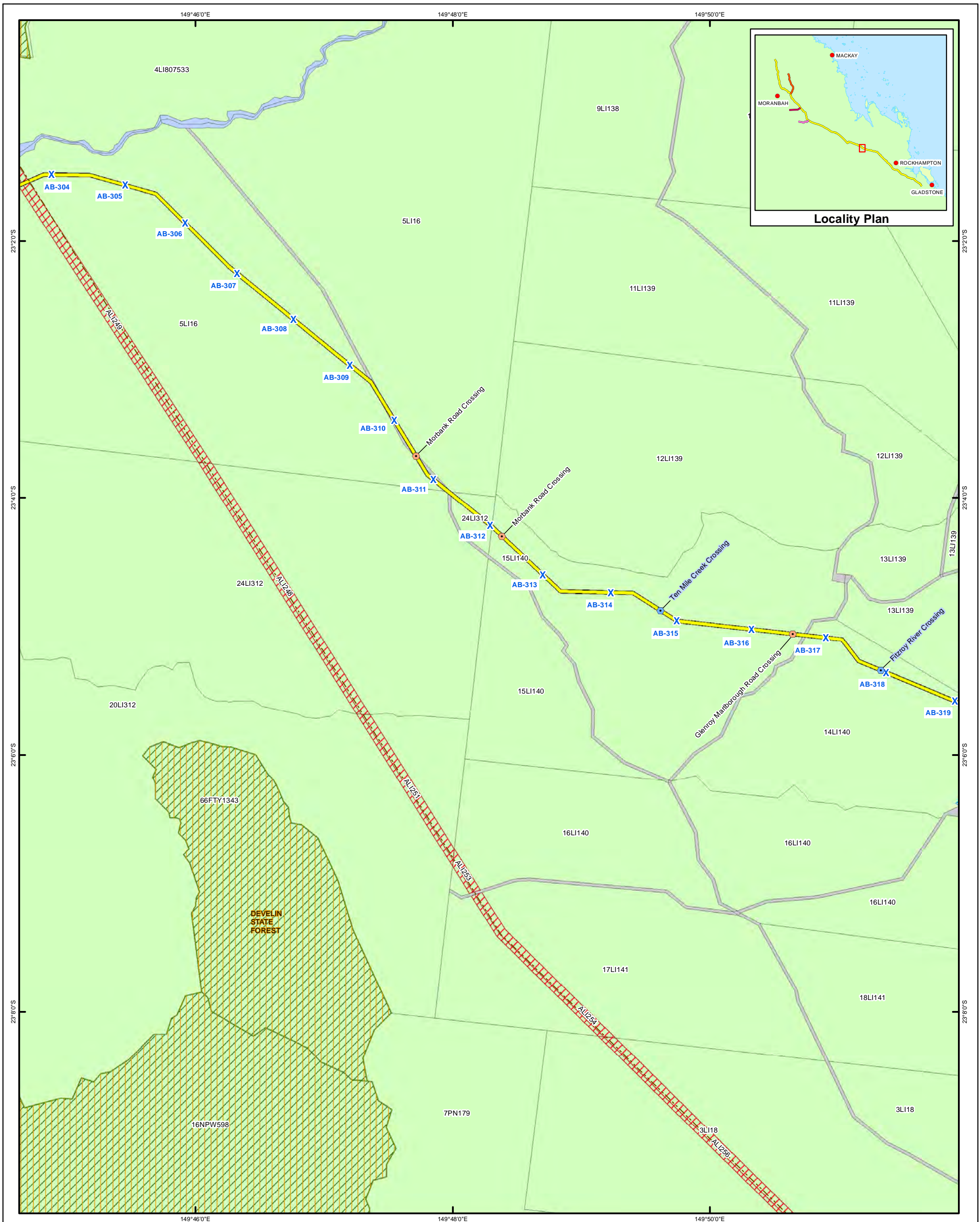


Map 8: Infrastructure

<p>Legend</p> <ul style="list-style-type: none"> ● Localities X Kilometre Points ■ Noise Monitoring Locations ● Residences within 100m AB Route RevD ● Residences 100m to 1km AB Route RevD ○ Watercourse Crossing ○ Road/Rail Crossing 📖 Library 🏠 Mt Larcom Ambulance Station 👮 Mt Larcom Police Station 🎓 Mt Larcom State School 🛣️ AB Mainline Rev D 🛣️ Dysart Lateral Rev D 🛣️ Elphinstone Lateral Rev D 🛣️ Saraji Lateral Rev D 🚊 Railways 🚊 Proposed Rail ⚡ Powerlines ⚡ Gas and Water Pipelines 🛢️ Petroleum Pipeline Licence (PPL) 📏 Easements 🏡 Queensland Estates 🏡 Reserves 🌊 Floodlines 🌊 Wetlands 	<p>Data Sources: StreetPro: Localities, Railways, School, Police Station, Ambulance Station, Library, Reserves; DERM: Easements; EPA: Queensland Estates; Geoscience Australia Geodata V3: Powerlines, Gas & Water Pipelines; Data Digitised by SKM: Noise Logger Locations; Data Supplied by Arrow Energy: ABP Mainline RevD, ABP Lateral RevD, Kilometre Points, Watercourse Crossing, Road/Rail Crossings, Residences within 1km AB Route RevD</p>	<p>N</p> <p>0 1 2 Kilometres</p> <p>Scale: 1:50,000 @ A3 Coordinate System: GCS GDA 1994</p>
---	---	---

NOT FOR CONSTRUCTION

Document: I:\ENVR\Projects\ENR2962\Spatial\ArcGIS\Map8_Infrastructure_50K.mxd Date: 30/11/2011



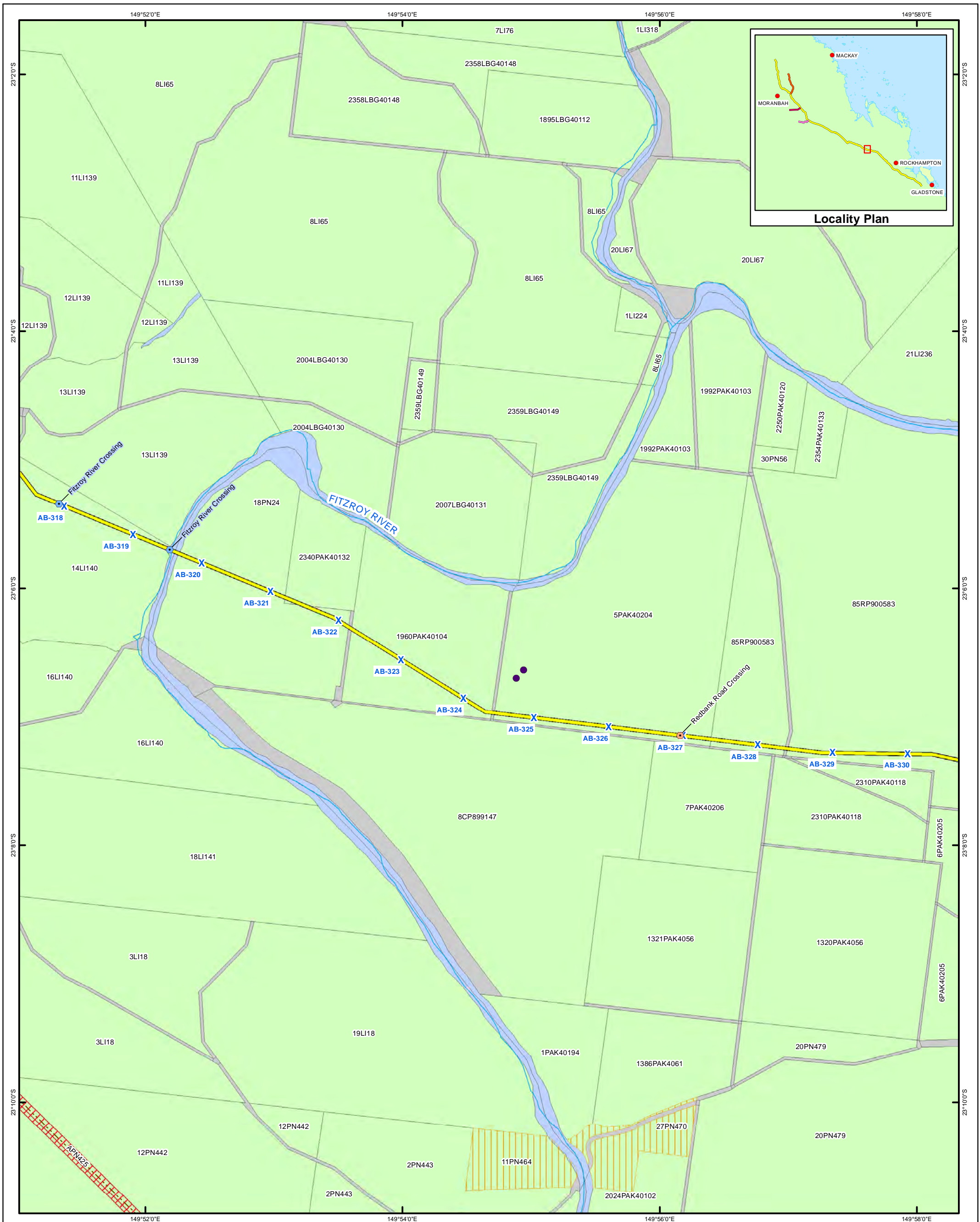
Map 8: Infrastructure

<p>Legend</p> <ul style="list-style-type: none"> ● Localities X Kilometre Points ■ Noise Monitoring Locations ● Residences within 100m AB Route RevD ● Residences 100m to 1km AB Route RevD ○ Watercourse Crossing ○ Road/Rail Crossing 📖 Library 🏠 Mt Larcom Ambulance Station 🚓 Mt Larcom Police Station 🎓 Mt Larcom State School 🛣️ AB Mainline Rev D 🛣️ Dysart Lateral Rev D 🛣️ Elphinstone Lateral Rev D 🛣️ Saraji Lateral Rev D 🚊 Railways 🚊 Proposed Rail ⚡ Powerlines ⚡ Gas and Water Pipelines 🛢️ Petroleum Pipeline Licence (PPL) 📐 Easements 🌿 Queensland Estates 🏠 Reserves 🌊 Floodlines 🌊 Wetlands 	<p>Data Sources: StreetPro: Localities, Railways, School, Police Station, Ambulance Station, Library, Reserves; DERM: Easements; EPA: Queensland Estates; Geoscience Australia Geodata V3: Powerlines, Gas & Water Pipelines; Data Digitised by SKM: Noise Logger Locations; Data Supplied by Arrow Energy: ABP Mainline RevD, ABP Lateral RevD, Kilometre Points, Watercourse Crossing, Road/Rail Crossings, Residences within 1km AB Route RevD</p>	<p>N</p> <p>0 1 2 Kilometres</p> <p>Scale: 1:50,000 @ A3 Coordinate System: GCS GDA 1994</p>
---	---	---

NOT FOR CONSTRUCTION

Document: I:\ENVR\Projects\ENR2962\Spatial\ArcGIS\Map8_Infrastructure_50K.mxd Date: 30/11/2011

ARROW BOWEN PIPELINE PRELIMINARY ROUTE (REV D)



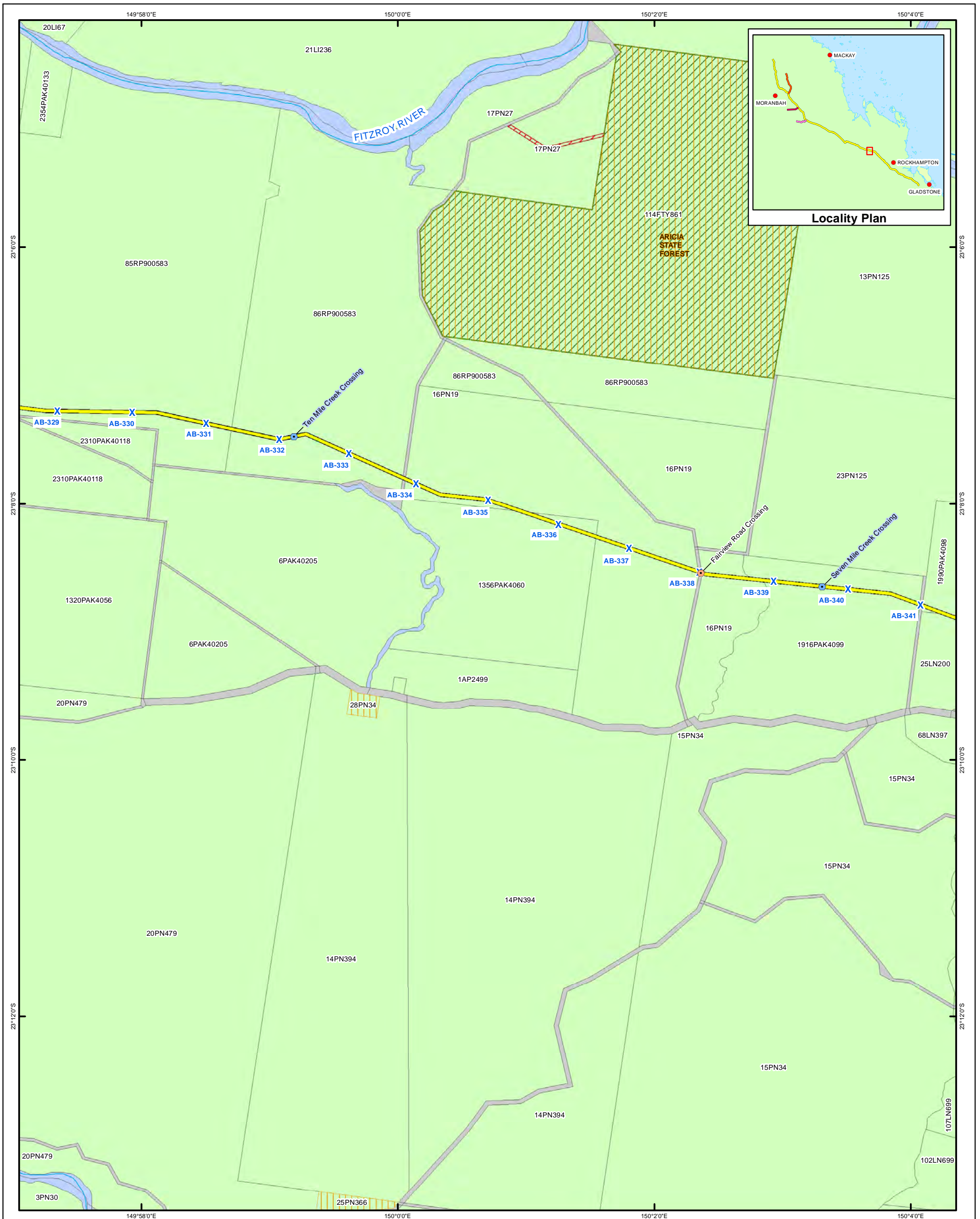
Map 8: Infrastructure

<p>Legend</p> <ul style="list-style-type: none"> ● Localities X Kilometre Points ■ Noise Monitoring Locations ● Residences within 100m AB Route RevD ● Residences 100m to 1km AB Route RevD ○ Watercourse Crossing ○ Road/Rail Crossing 📖 Library 🏠 Mt Larcom Ambulance Station 🚓 Mt Larcom Police Station 🎓 Mt Larcom State School 🛣️ AB Mainline Rev D 🛣️ Dysart Lateral Rev D 🛣️ Elphinstone Lateral Rev D 🛣️ Saraji Lateral Rev D 🚊 Railways 🚊 Proposed Rail ⚡ Powerlines ⚡ Gas and Water Pipelines 🛢️ Petroleum Pipeline Licence (PPL) 📏 Easements 🏡 Queensland Estates 🏡 Reserves 🌊 Floodlines 🌊 Wetlands 	<p>Data Sources: StreetPro: Localities, Railways, School, Police Station, Ambulance Station, Library, Reserves; DERM: Easements; EPA: Queensland Estates; Geoscience Australia Geodata V3: Powerlines, Gas & Water Pipelines; Data Digitised by SKM: Noise Logger Locations; Data Supplied by Arrow Energy: ABP Mainline RevD, ABP Lateral RevD, Kilometre Points, Watercourse Crossing, Road/Rail Crossings, Residences within 1km AB Route RevD</p>	<p>Scale: 1:50,000 @ A3 Coordinate System: GCS GDA 1994</p>
---	---	--

NOT FOR CONSTRUCTION

Document: I:\ENVR\Projects\50K\Map8_Infrastructure_50K.mxd Date: 30/11/2011

ARROW BOWEN PIPELINE PRELIMINARY ROUTE (REV D)



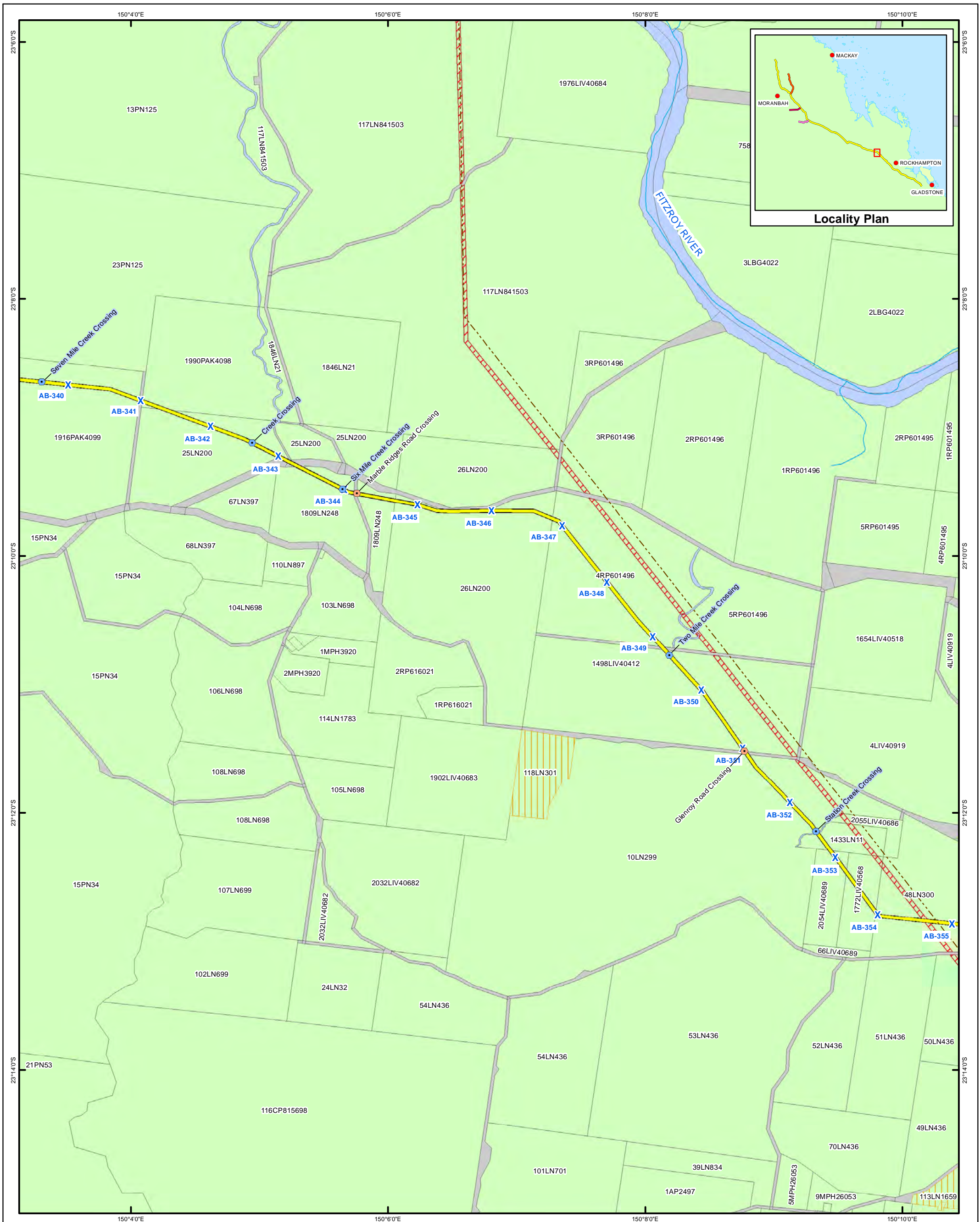
Map 8: Infrastructure

<p>Legend</p> <ul style="list-style-type: none"> ● Localities X Kilometre Points ■ Noise Monitoring Locations ● Residences within 100m AB Route RevD ● Residences 100m to 1km AB Route RevD ○ Watercourse Crossing ○ Road/Rail Crossing 📖 Library 	<ul style="list-style-type: none"> 🚑 Mt Larcom Ambulance Station 🚓 Mt Larcom Police Station 🎓 Mt Larcom State School 🛣️ AB Mainline Rev D 🛣️ Dysart Lateral Rev D 🛣️ Elphinstone Lateral Rev D 🛣️ Saraji Lateral Rev D 🚊 Railways 🚊 Proposed Rail ⚡ Powerlines ⚡ Gas and Water Pipelines 🛢️ Petroleum Pipeline Licence (PPL) 📏 Easements 🌿 Queensland Estates 🏠 Reserves 	<ul style="list-style-type: none"> 🌊 Floodlines 💧 Wetlands 	<p>Data Sources:</p> <p>StreetPro: Localities, Railways, School, Police Station, Ambulance Station, Library, Reserves; DERM: Easements; EPA: Queensland Estates; Geoscience Australia Geodata V3: Powerlines, Gas & Water Pipelines; Data Digitised by SKM: Noise Logger Locations; Data Supplied by Arrow Energy: ABP Mainline RevD, ABP Lateral RevD, Kilometre Points, Watercourse Crossing, Road/Rail Crossings, Residences within 1km AB Route RevD</p>	<p>N</p> <p>0 1 2 Kilometres</p> <p>Scale: 1:50,000 @ A3</p> <p>Coordinate System: GCS GDA 1994</p>	
--	---	--	--	---	--

NOT FOR CONSTRUCTION

Document: I:\ENVR\Projects\EN2962\Spatial\ArcGIS\Map8_Infrastructure_50K.mxd Date: 30/11/2011

ARROW BOWEN PIPELINE PRELIMINARY ROUTE (REV D)



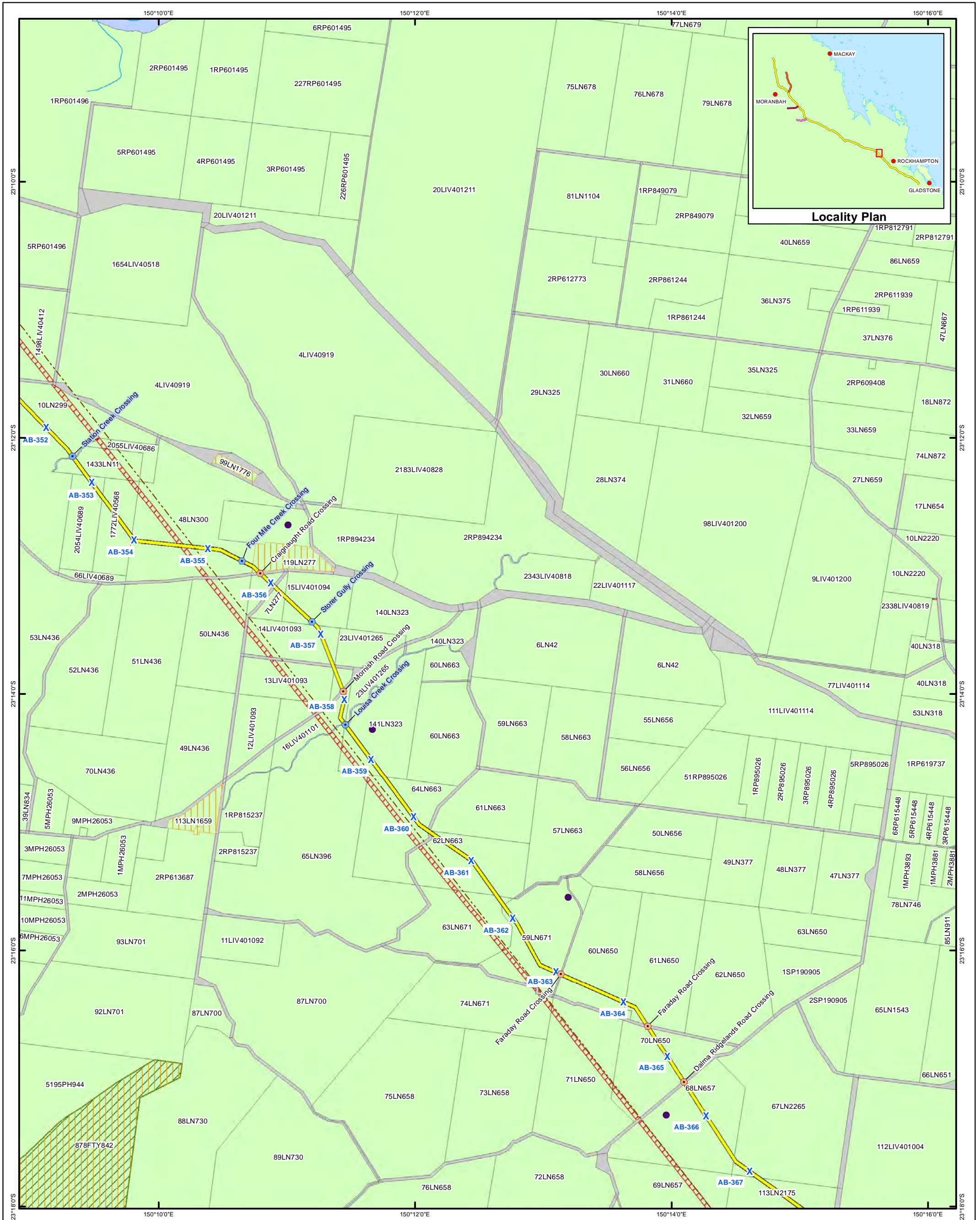
Map 8: Infrastructure

<p>Legend</p> <ul style="list-style-type: none"> ● Localities X Kilometre Points ● Noise Monitoring Locations ● Residences within 100m AB Route RevD ● Residences 100m to 1km AB Route RevD ○ Watercourse Crossing ○ Road/Rail Crossing ○ Library 	<ul style="list-style-type: none"> ● Mt Larcom Ambulance Station ● Mt Larcom Police Station ● Mt Larcom State School ● AB Mainline Rev D ● Dysart Lateral Rev D ● Elphinstone Lateral Rev D ● Saraji Lateral Rev D 	<ul style="list-style-type: none"> — Railways — Proposed Rail — Powerlines — Gas and Water Pipelines — Petroleum Pipeline Licence (PPL) — Easements — Queensland Estates — Reserves 	<ul style="list-style-type: none"> ○ Floodlines ○ Wetlands 	<p>Data Sources:</p> <p>StreetPro: Localities, Railways, School, Police Station, Ambulance Station, Library, Reserves; DERM: Easements; EPA: Queensland Estates; Geoscience Australia Geodata V3: Powerlines, Gas & Water Pipelines; Data Digitised by SKM: Noise Logger Locations; Data Supplied by Arrow Energy: ABP Mainline RevD, ABP Lateral RevD, Kilometre Points, Watercourse Crossing, Road/Rail Crossings, Residences within 1km AB Route RevD</p>	<p>N</p> <p>0 1 2 Kilometres</p> <p>Scale: 1:50,000 @ A3</p> <p>Coordinate System: GCS GDA 1994</p>	
--	---	---	--	--	---	--

NOT FOR CONSTRUCTION

Document: I:\ENVR\Projects\ENR\2962\Spatial\ArcGIS\Map8_Infrastructure_50K.mxd Date: 30/11/2011

ARROW BOWEN PIPELINE PRELIMINARY ROUTE (REV D)



Map 8: Infrastructure

<p>Legend</p> <ul style="list-style-type: none"> ● Localities X Kilometre Points ● Noise Monitoring Locations ● Residences within 100m AB Route RevD ● Residences 100m to 1km AB Route RevD ● Watercourse Crossing ● Road/Rail Crossing ● Library 	<ul style="list-style-type: none"> ● Mt Larcom Ambulance Station ● Mt Larcom Police Station ● Mt Larcom State School ● AB Mainline Rev D ● Dysart Lateral Rev D ● Elphinstone Lateral Rev D ● Saraji Lateral Rev D 	<ul style="list-style-type: none"> — Railways — Proposed Rail — Powerlines — Gas and Water Pipelines — Petroleum Pipeline Licence (PPL) — Easements — Queensland Estates — Reserves 	<ul style="list-style-type: none"> ■ Floodlines ■ Wetlands
--	---	---	--

Data Sources: StreetPro: Localities, Railways, School, Police Station, Ambulance Station, Library, Reserves; DERM: Easements; EPA: Queensland Estates; Geoscience Australia Geodata V3: Powerlines, Gas & Water Pipelines; Data Digitised by SKM: Noise Logger Locations; Data Supplied by Arrow Energy: ABP Mainline RevD, ABP Lateral RevD, Kilometre Points, Watercourse Crossing, Road/Rail Crossings, Residences within 1km AB Route RevD

N

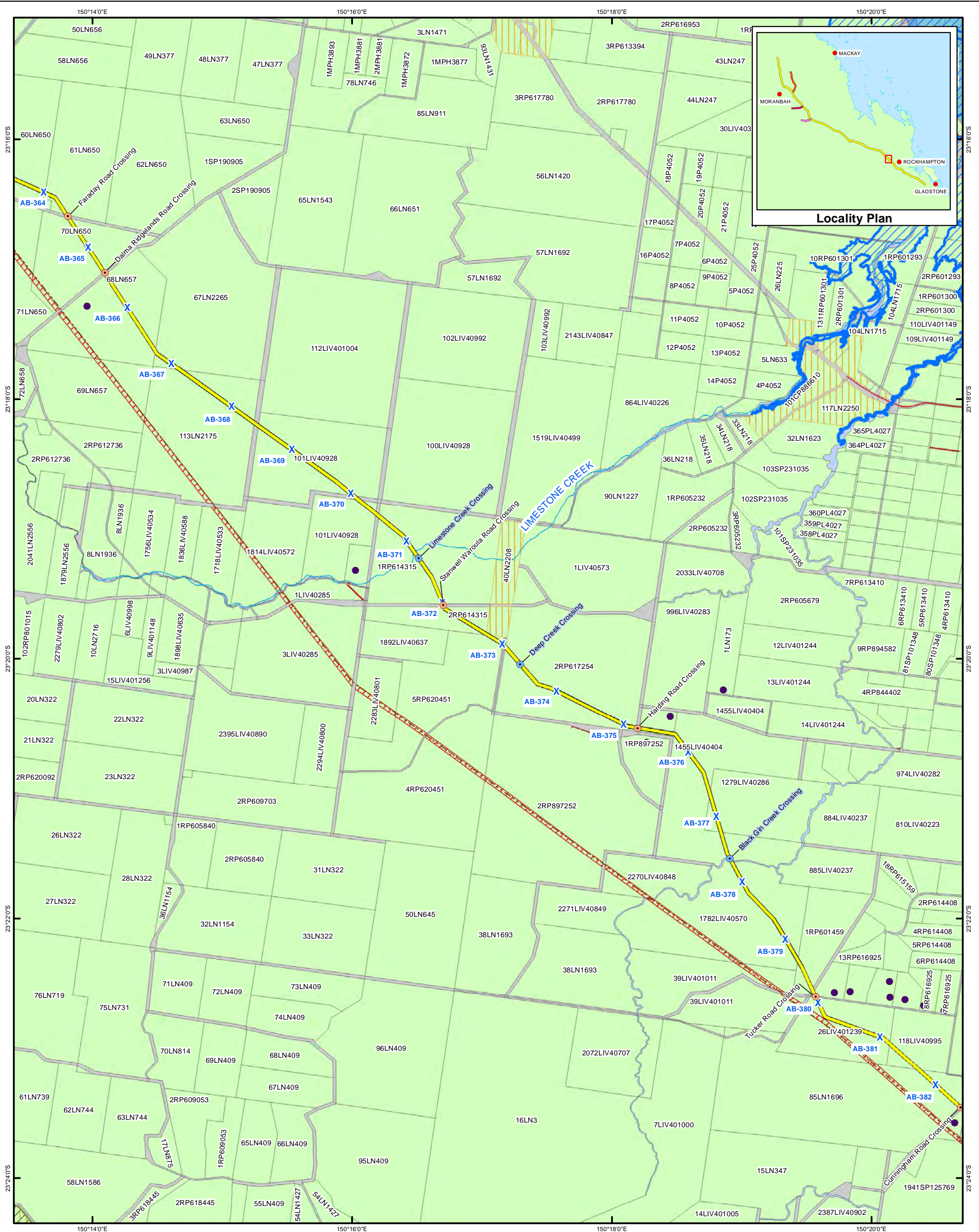
0 1 2
Kilometres

Scale: 1:50,000 @ A3
Coordinate System: GCS GDA 1994

NOT FOR CONSTRUCTION

Document: I:\ENVR\Projects\ENR2962\Spatial\ArcGIS\Map8_Infrastructure_50K.mxd Date: 30/11/2011

ARROW BOWEN PIPELINE PRELIMINARY ROUTE (REV D)



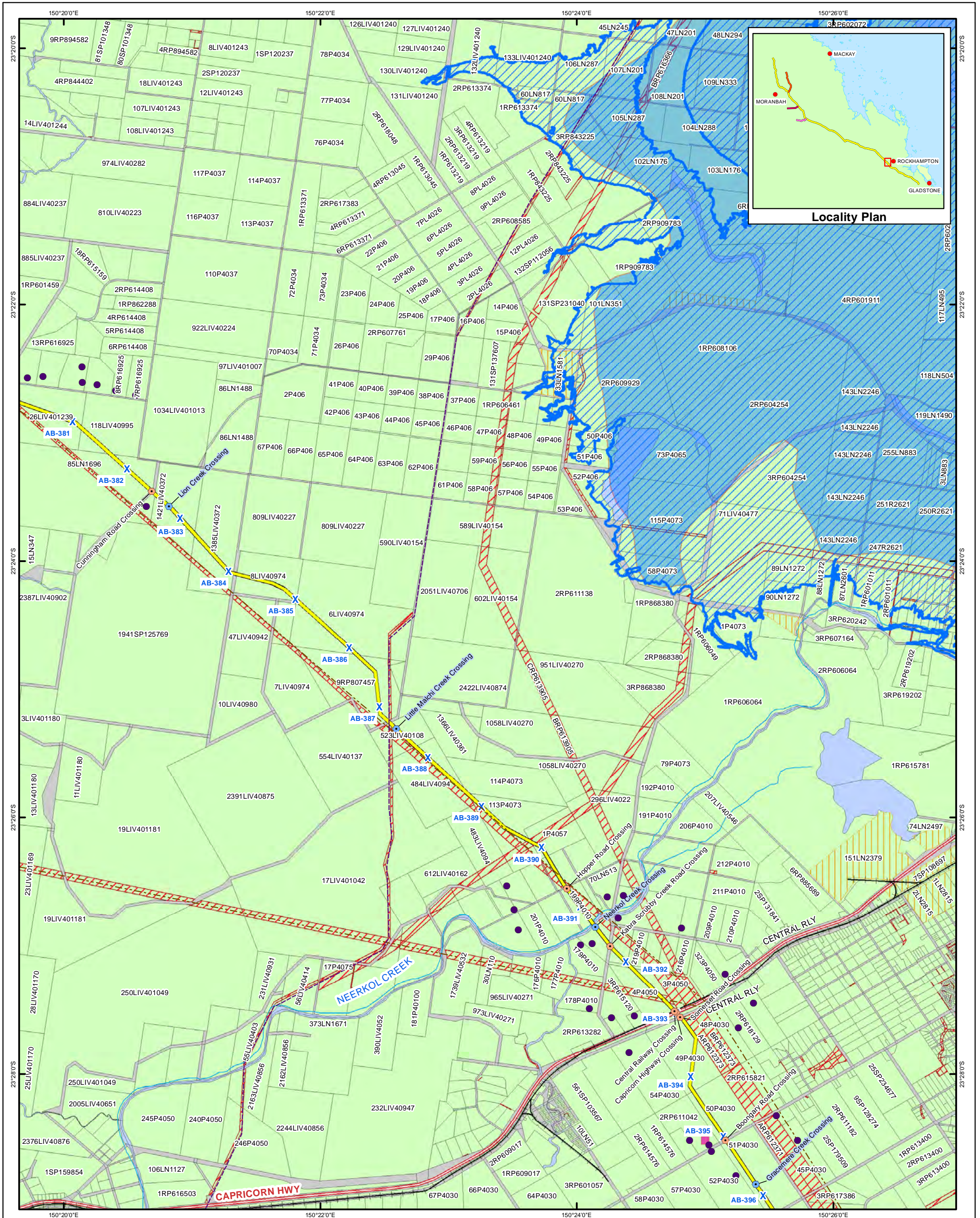
Map 8: Infrastructure

<p>Legend</p> <ul style="list-style-type: none"> ● Localities X Kilometre Points ● Noise Monitoring Locations ● Residences within 100m AB Route RevD ● Residences 100m to 1km AB Route RevD ● Watercourse Crossing ● Road/Rail Crossing ● Library ● Mt Lacom Ambulance Station ● Mt Lacom Police Station ● Mt Lacom State School ● AB Mainline Rev D ● Dysart Lateral Rev D ● Elphinstone Lateral Rev D ● Saraji Lateral Rev D — Railways — Proposed Rail — Powerlines — Gas and Water Pipelines — Petroleum Pipeline Licence (PPL) — Easements — Queensland Estates — Reserves — Floodlines — Wetlands 	<p>Data Sources: StreetPro: Localities, Railways, School, Police Station, Ambulance Station, Library, Reserves; DERM: Easements; EPA: Queensland Estates; Geoscience Australia Geodata V3: Powerlines, Gas & Water Pipelines; Data Digitised by SKM: Noise Logger Locations; Data Supplied by Arrow Energy: ABP Mainline RevD, ABP Lateral RevD, Kilometre Points, Watercourse Crossing, Road/Rail Crossings, Residences within 1km AB Route RevD</p>	<div style="text-align: center;"> <p>arrowenergy go further</p> </div> <div style="text-align: center;"> <p>N</p> </div> <div style="text-align: center;"> <p>0 1 2 Kilometres</p> </div> <p style="text-align: center;">Scale: 1:50,000 @ A3 Coordinate System: GCS GDA 1994</p>
---	---	--

NOT FOR CONSTRUCTION

Document: I:\ENVR\Projects\ENR\2962\Spatial\ArcGIS\Map8_Infrastructure_50K.mxd Date: 30/11/2011

ARROW BOWEN PIPELINE PRELIMINARY ROUTE (REV D)



Map 8: Infrastructure

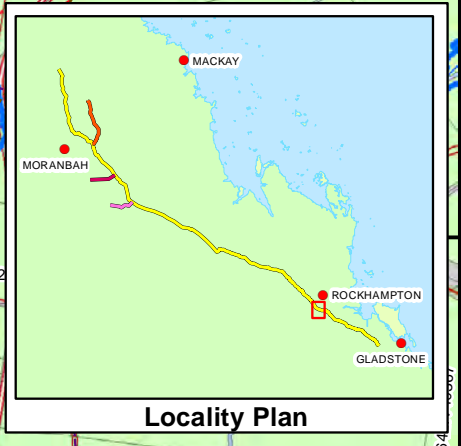
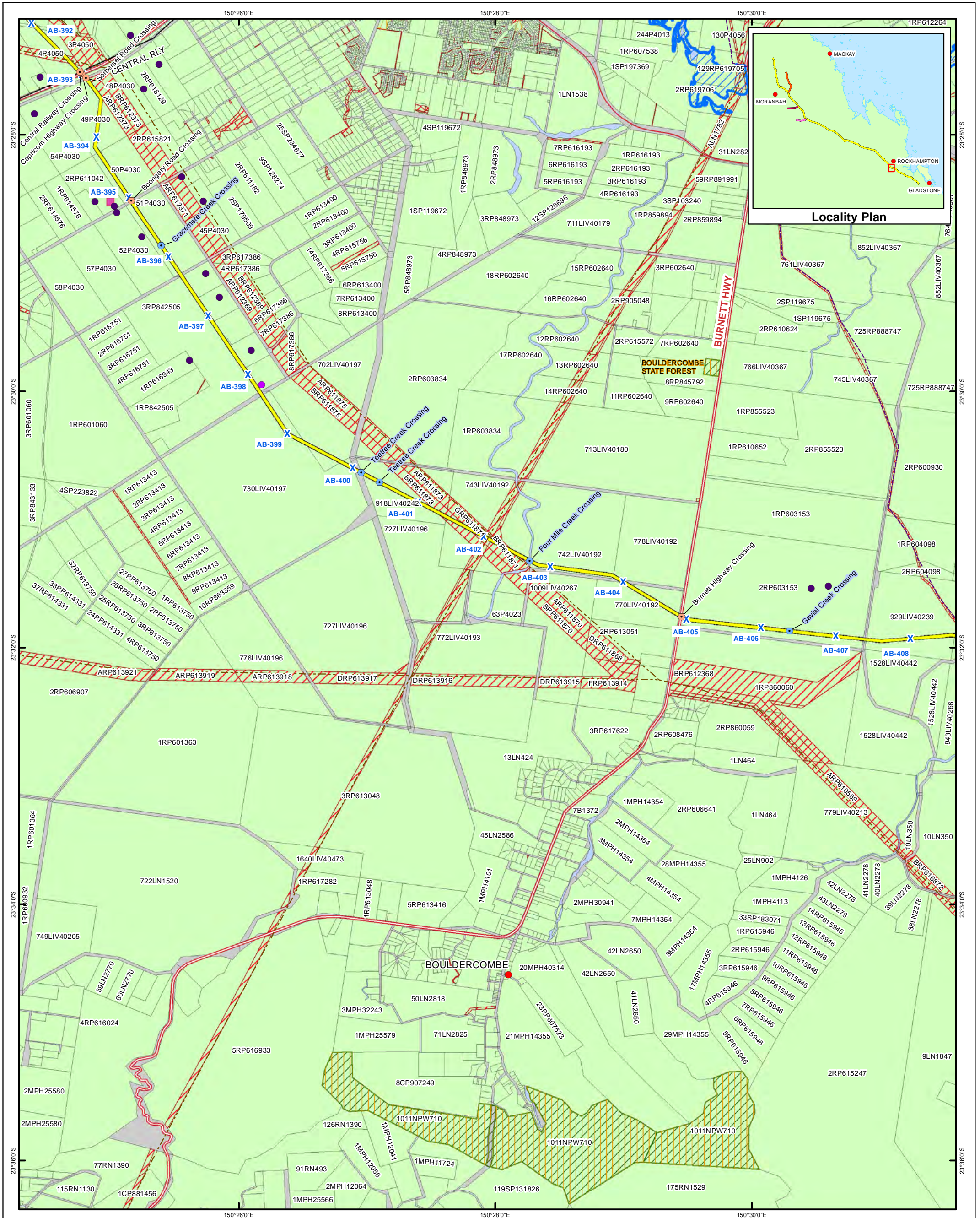
<ul style="list-style-type: none"> ● Localities X Kilometre Points ● Noise Monitoring Locations ● Residences within 100m AB Route RevD ● Residences 100m to 1km AB Route RevD ● Watercourse Crossing ● Road/Rail Crossing ● Library 	<ul style="list-style-type: none"> ● Mt Larcom Ambulance Station ● Mt Larcom Police Station ● Mt Larcom State School ● AB Mainline Rev D ● Dysart Lateral Rev D ● Elphinstone Lateral Rev D ● Saraji Lateral Rev D 	<ul style="list-style-type: none"> — Railways — Proposed Rail — Powerlines — Gas and Water Pipelines — Petroleum Pipeline Licence (PPL) — Easements — Queensland Estates — Reserves 	<ul style="list-style-type: none"> — Floodlines — Wetlands
---	---	---	--

Data Sources: StreetPro: Localities, Railways, School, Police Station, Ambulance Station, Library, Reserves; DERM: Easements; EPA: Queensland Estates; Geoscience Australia Geodata V3: Powerlines, Gas & Water Pipelines; Data Digitised by SKM: Noise Logger Locations; Data Supplied by Arrow Energy: ABP Mainline RevD, ABP Lateral RevD, Kilometre Points, Watercourse Crossing, Road/Rail Crossings, Residences within 1km AB Route RevD

Scale: 1:50,000 @ A3
Coordinate System: GCS GDA 1994

NOT FOR CONSTRUCTION

ARROW BOWEN PIPELINE PRELIMINARY ROUTE (REV D)



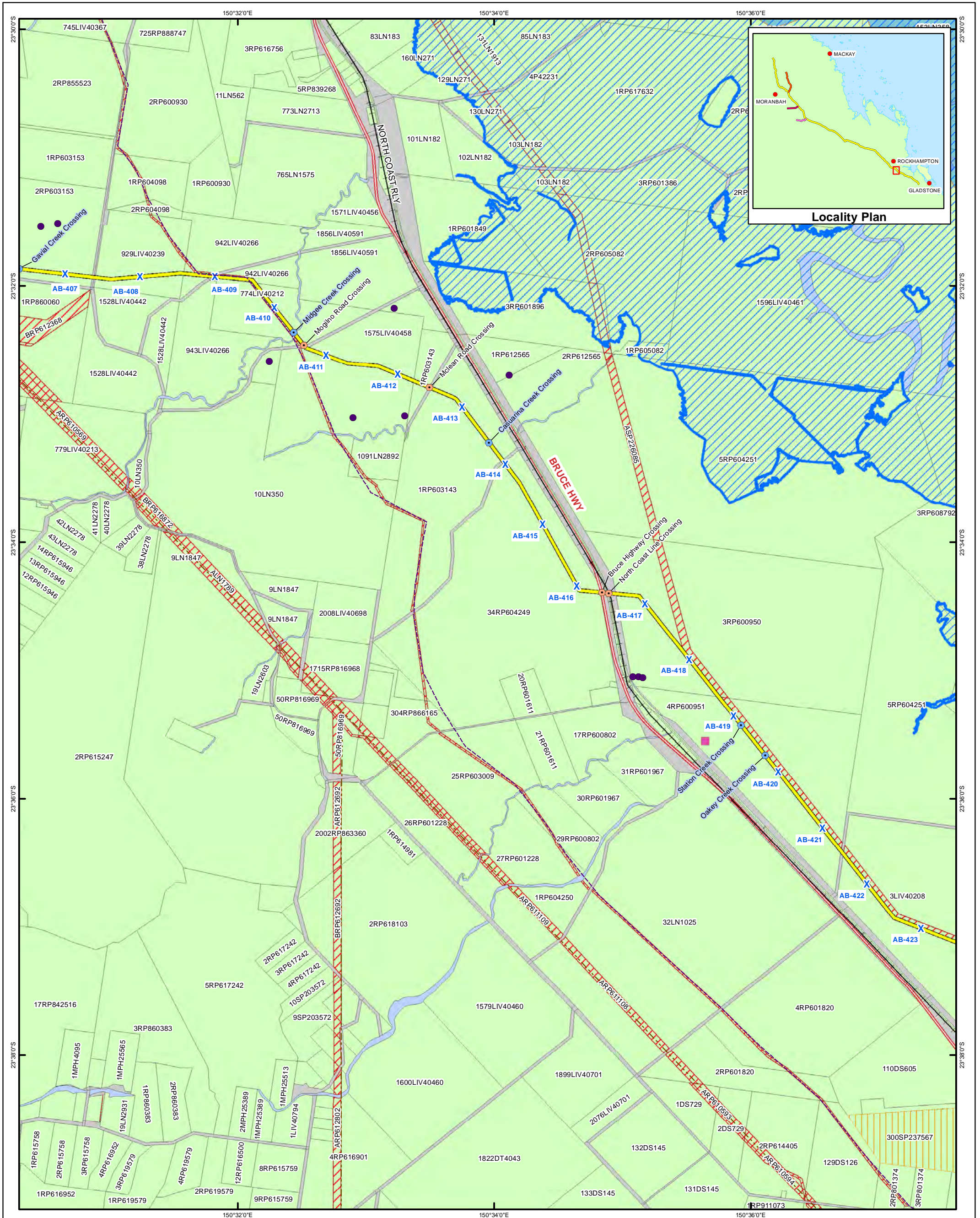
Map 8: Infrastructure

<p>Legend</p> <ul style="list-style-type: none"> ● Localities X Kilometre Points ● Noise Monitoring Locations ● Residences within 100m AB Route RevD ● Residences 100m to 1km AB Route RevD ○ Watercourse Crossing ○ Road/Rail Crossing ○ Library ◆ Mt Larcom Ambulance Station ◆ Mt Larcom Police Station ◆ Mt Larcom State School ◆ AB Mainline Rev D ◆ Dysart Lateral Rev D ◆ Elphinstone Lateral Rev D ◆ Saraji Lateral Rev D — Railways — Proposed Rail — Powerlines — Gas and Water Pipelines — Petroleum Pipeline Licence (PPL) — Easements — Queensland Estates — Reserves — Floodlines — Wetlands 	<p>Data Sources: StreetPro: Localities, Railways, School, Police Station, Ambulance Station, Library, Reserves; DERM: Easements; EPA: Queensland Estates; Geoscience Australia Geodata V3: Powerlines, Gas & Water Pipelines; Data Digitised by SKM: Noise Logger Locations; Data Supplied by Arrow Energy: ABP Mainline RevD, ABP Lateral RevD, Kilometre Points, Watercourse Crossing, Road/Rail Crossings, Residences within 1km AB Route RevD</p>	<p>Scale: 1:50,000 @ A3 Coordinate System: GCS GDA 1994</p>
--	---	--

NOT FOR CONSTRUCTION

Document: I:\ENVR\Projects\ENR2962\Spatial\ArcGIS\Map8_Infrastructure_50K.mxd Date: 30/11/2011

ARROW BOWEN PIPELINE PRELIMINARY ROUTE (REV D)



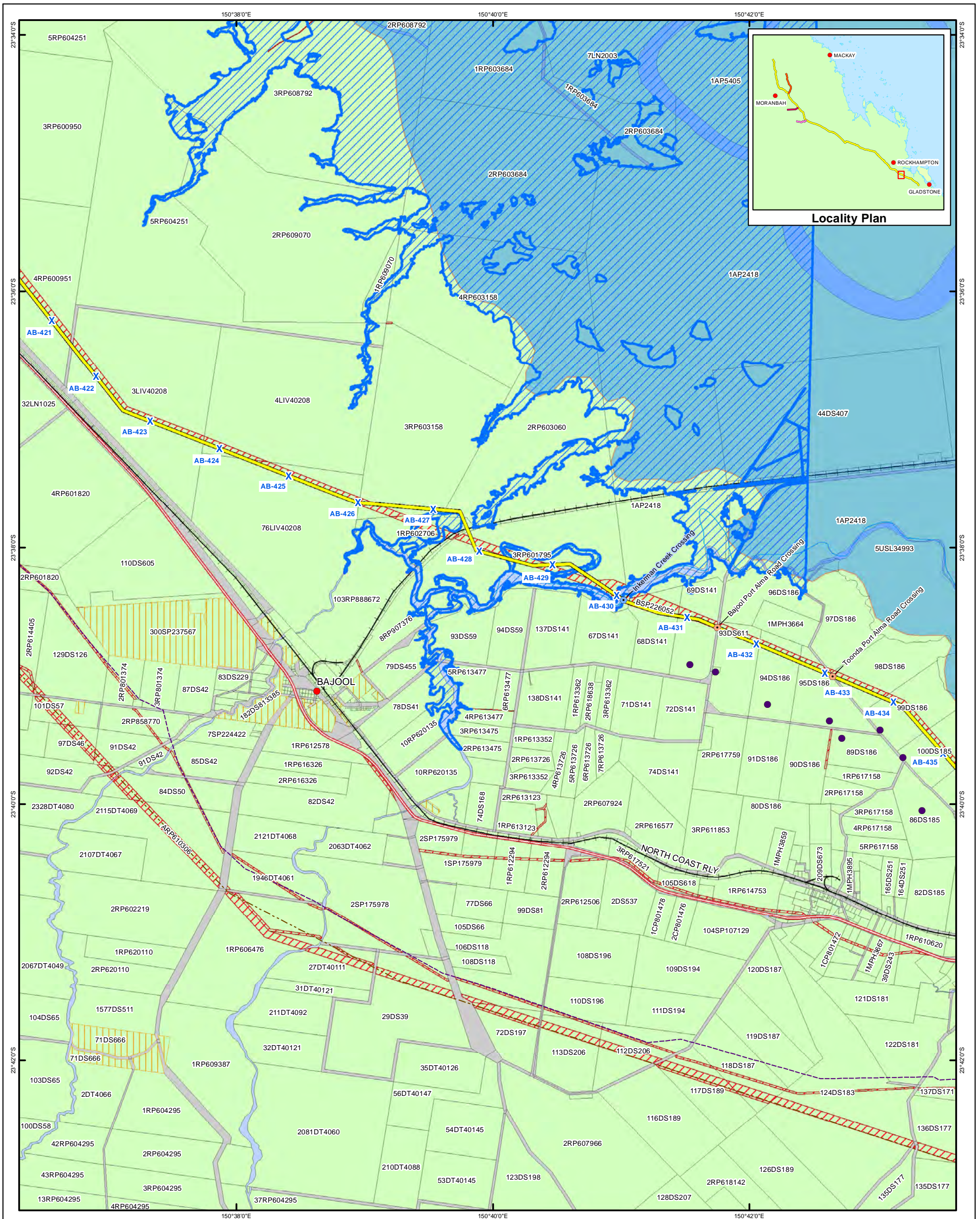
Map 8: Infrastructure

<p>Legend</p> <ul style="list-style-type: none"> ● Localities X Kilometre Points ■ Noise Monitoring Locations ● Residences within 100m AB Route RevD ● Residences 100m to 1km AB Route RevD ○ Watercourse Crossing ○ Road/Rail Crossing 📖 Library 🏠 Mt Laramb Ambulance Station 👮 Mt Laramb Police Station 🎓 Mt Laramb State School 🛣️ AB Mainline Rev D 🛣️ Dysart Lateral Rev D 🛣️ Elphinstone Lateral Rev D 🛣️ Saraji Lateral Rev D 🚂 Railways 🚂 Proposed Rail ⚡ Powerlines ⚡ Gas and Water Pipelines 🛢️ Petroleum Pipeline Licence (PPL) 📏 Easements 🌿 Queensland Estates 🏡 Reserves 🌊 Floodlines 🌊 Wetlands 	<p>Data Sources: StreetPro: Localities, Railways, School, Police Station, Ambulance Station, Library, Reserves; DERM: Easements; EPA: Queensland Estates; Geoscience Australia Geodata V3: Powerlines, Gas & Water Pipelines; Data Digitised by SKM: Noise Logger Locations; Data Supplied by Arrow Energy: ABP Mainline RevD, ABP Lateral RevD, Kilometre Points, Watercourse Crossing, Road/Rail Crossings, Residences within 1km AB Route RevD</p>	<p>N</p> <p>0 1 2 Kilometres</p> <p>Scale: 1:50,000 @ A3 Coordinate System: GCS GDA 1994</p>
---	---	---

NOT FOR CONSTRUCTION

Document: I:\ENVR\Projects\50K\Infrastructure_50K.mxd Date: 30/11/2011

ARROW BOWEN PIPELINE PRELIMINARY ROUTE (REV D)



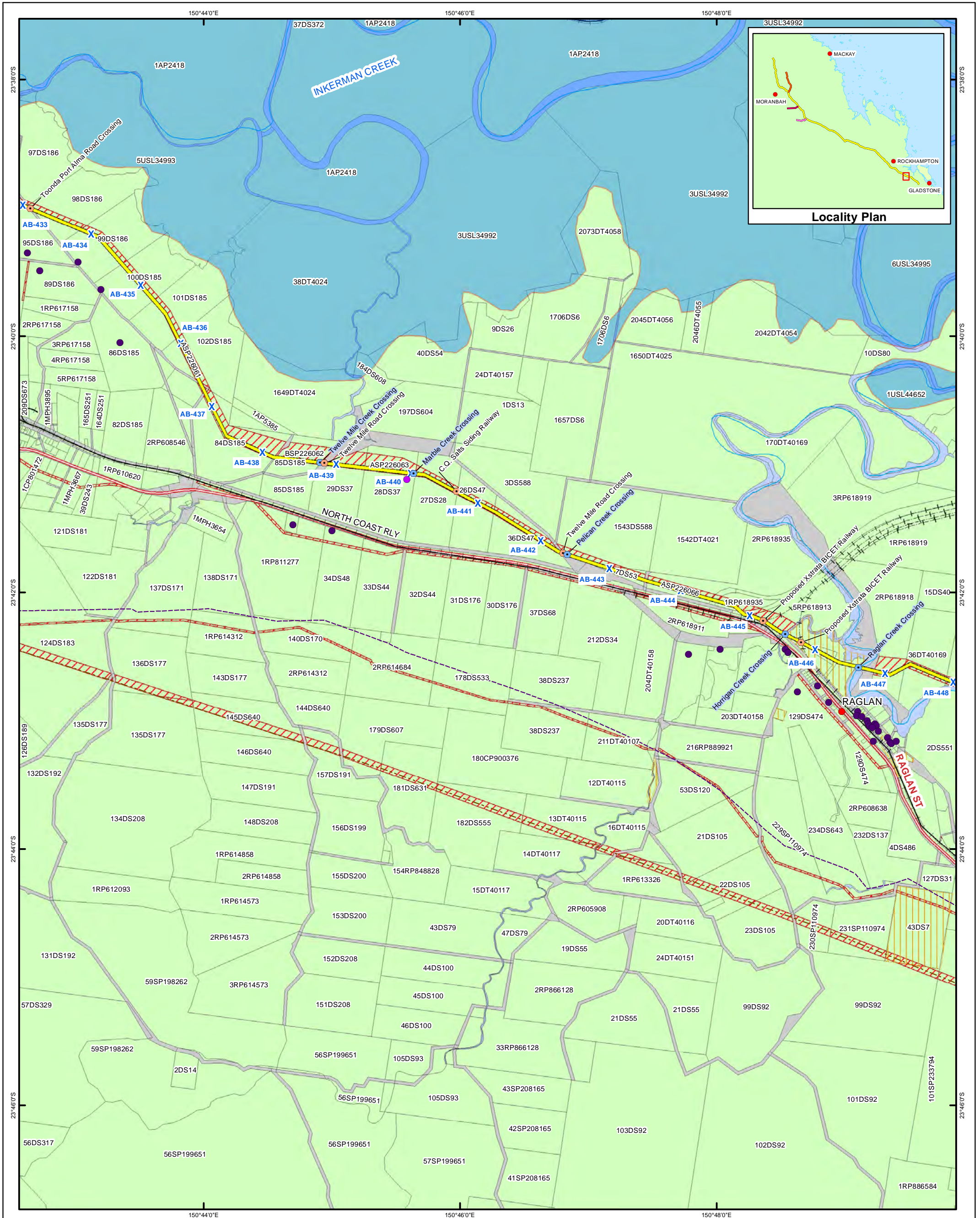
Map 8: Infrastructure

<p>Legend</p> <ul style="list-style-type: none"> ● Localities X Kilometre Points ● Noise Monitoring Locations ● Residences within 100m AB Route RevD ● Residences 100m to 1km AB Route RevD ● Watercourse Crossing ● Road/Rail Crossing ● Library ● Mt Larcom Ambulance Station ● Mt Larcom Police Station ● Mt Larcom State School ● AB Mainline Rev D ● Dysart Lateral Rev D ● Elphinstone Lateral Rev D ● Saraji Lateral Rev D — Railways — Proposed Rail — Powerlines — Gas and Water Pipelines — Petroleum Pipeline Licence (PPL) — Easements — Queensland Estates — Reserves — Floodlines — Wetlands 	<p>Data Sources: StreetPro: Localities, Railways, School, Police Station, Ambulance Station, Library, Reserves; DERM: Easements; EPA: Queensland Estates; Geoscience Australia Geodata V3: Powerlines, Gas & Water Pipelines; Data Digitised by SKM: Noise Logger Locations; Data Supplied by Arrow Energy: ABP Mainline RevD, ABP Lateral RevD, Kilometre Points, Watercourse Crossing, Road/Rail Crossings, Residences within 1km AB Route RevD</p>	<div style="text-align: center;"> <p>arrowenergy go further</p> </div> <div style="text-align: center;"> <p>Scale: 1:50,000 @ A3</p> <p>Coordinate System: GCS GDA 1994</p> </div>
--	---	--

NOT FOR CONSTRUCTION

Document: I:\ENVR\Projects\ENR\Map8_Infrastructure_50K.mxd Date: 30/11/2011

ARROW BOWEN PIPELINE PRELIMINARY ROUTE (REV D)



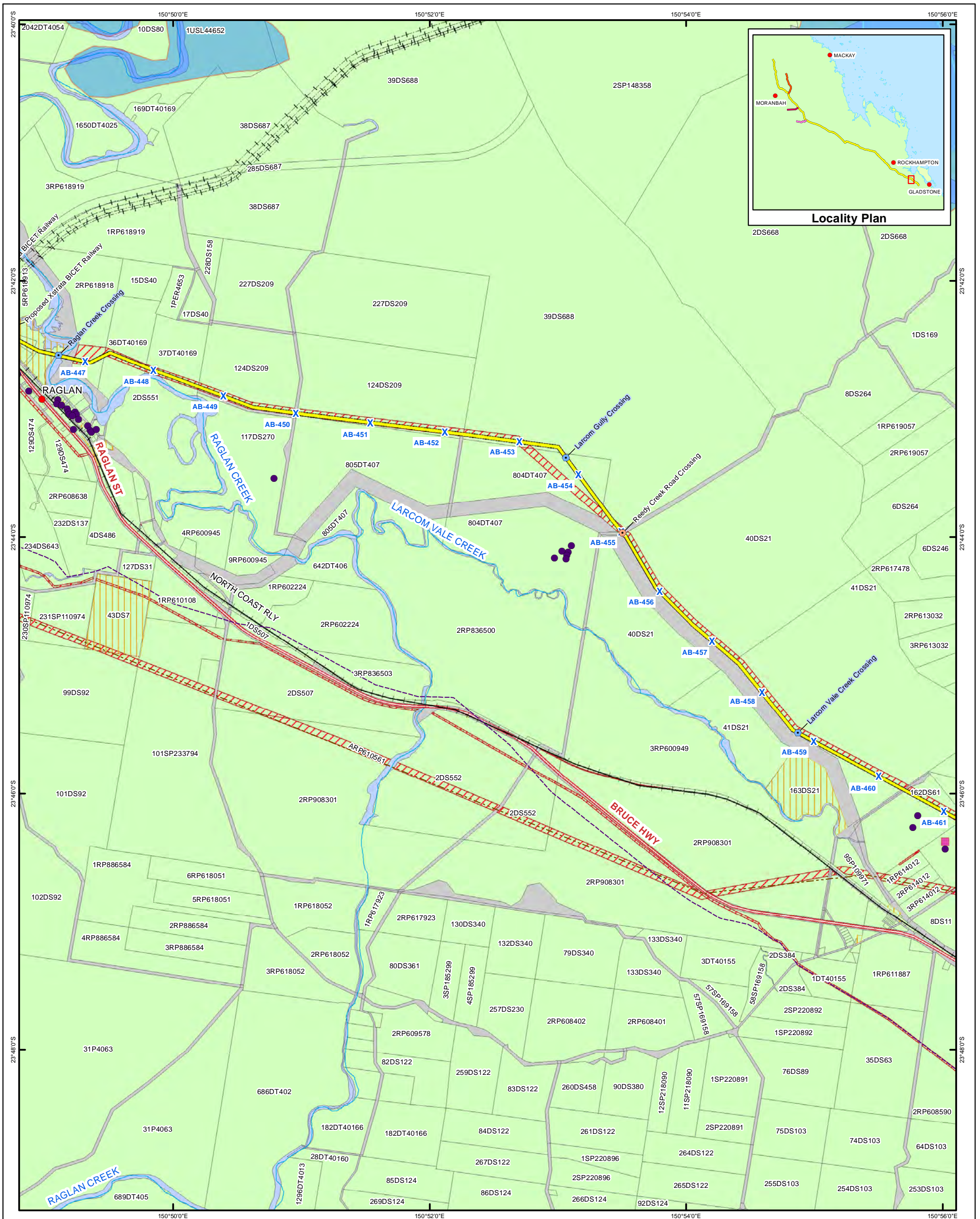
Map 8: Infrastructure

<p>Legend</p> <ul style="list-style-type: none"> ● Localities X Kilometre Points ● Noise Monitoring Locations ● Residences within 100m AB Route RevD ● Residences 100m to 1km AB Route RevD ● Watercourse Crossing ● Road/Rail Crossing ● Library ● Mt Larcom Ambulance Station ● Mt Larcom Police Station ● Mt Larcom State School ● AB Mainline Rev D ● Dysart Lateral Rev D ● Elphinstone Lateral Rev D ● Saraji Lateral Rev D — Railways — Proposed Rail — Powerlines — Gas and Water Pipelines — Petroleum Pipeline Licence (PPL) — Easements — Queensland Estates — Reserves — Floodlines — Wetlands 	<p>Data Sources: StreetPro: Localities, Railways, School, Police Station, Ambulance Station, Library, Reserves; DERM: Easements; EPA: Queensland Estates; Geoscience Australia Geodata V3: Powerlines, Gas & Water Pipelines; Data Digitised by SKM: Noise Logger Locations; Data Supplied by Arrow Energy: ABP Mainline RevD, ABP Lateral RevD, Kilometre Points, Watercourse Crossing, Road/Rail Crossings, Residences within 1km AB Route RevD</p>	<p>Scale: 1:50,000 @ A3 Coordinate System: GCS GDA 1994</p>
--	---	--



NOT FOR CONSTRUCTION

Document: I:\ENVR\Projects\ENR2962\Spatial\ArcGIS\Map8_Infrastructure_50K.mxd Date: 30/11/2011

ARROW BOWEN PIPELINE PRELIMINARY ROUTE (REV D)



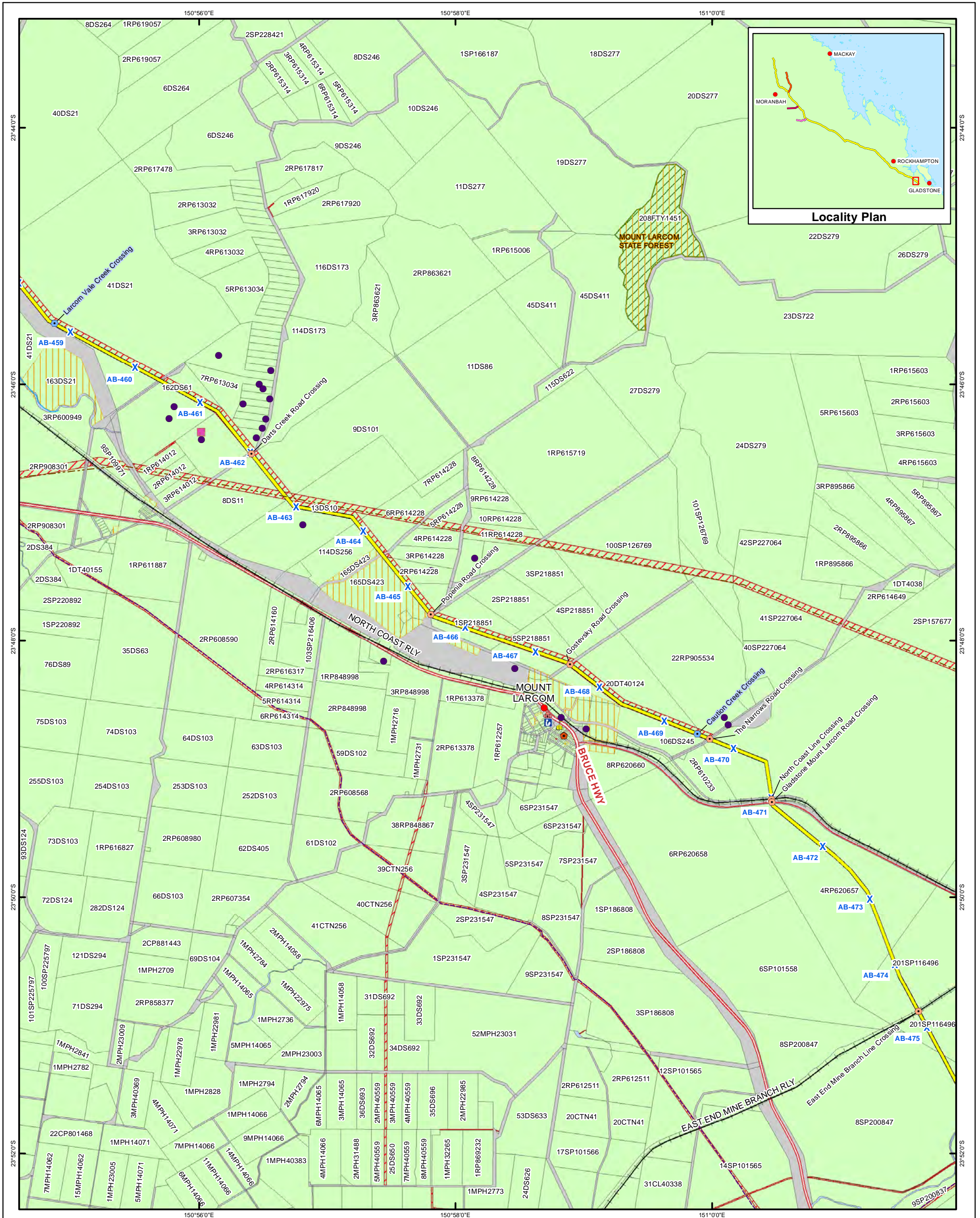
Map 8: Infrastructure

<ul style="list-style-type: none"> ● Localities X Kilometre Points ■ Noise Monitoring Locations ● Residences within 100m AB Route RevD ● Residences 100m to 1km AB Route RevD ○ Watercourse Crossing ○ Road/Rail Crossing 📖 Library 	<ul style="list-style-type: none"> 🏠 Mt Lacom Ambulance Station 👮 Mt Lacom Police Station 🎓 Mt Lacom State School 🛣️ AB Mainline Rev D 🛣️ Dysart Lateral Rev D 🛣️ Elphinstone Lateral Rev D 🛣️ Saraji Lateral Rev D 	<ul style="list-style-type: none"> 🚂 Railways 🚂 Proposed Rail ⚡ Powerlines ⚡ Gas and Water Pipelines 🛢️ Petroleum Pipeline Licence (PPL) 📏 Easements 🏞️ Queensland Estates 🏞️ Reserves 	<ul style="list-style-type: none"> 🌊 Floodlines 💧 Wetlands 	<p>Data Sources: StreetPro: Localities, Railways, School, Police Station, Ambulance Station, Library, Reserves; DERM: Easements; EPA: Queensland Estates; Geoscience Australia Geodata V3: Powerlines, Gas & Water Pipelines; Data Digitised by SKM: Noise Logger Locations; Data Supplied by Arrow Energy: ABP Mainline RevD, ABP Lateral RevD, Kilometre Points, Watercourse Crossing, Road/Rail Crossings, Residences within 1km AB Route RevD</p>	<div style="text-align: center;">  <p>Scale: 1:50,000 @ A3</p> <p>Coordinate System: GCS GDA 1994</p> </div>	 <p>arrowenergy go further</p>
---	--	--	--	---	---	---

NOT FOR CONSTRUCTION

Document: I:\ENVR\Projects\ENR2962\Spatial\ArcGIS\Map8_Infrastructure_50K.mxd Date: 30/11/2011

ARROW BOWEN PIPELINE PRELIMINARY ROUTE (REV D)



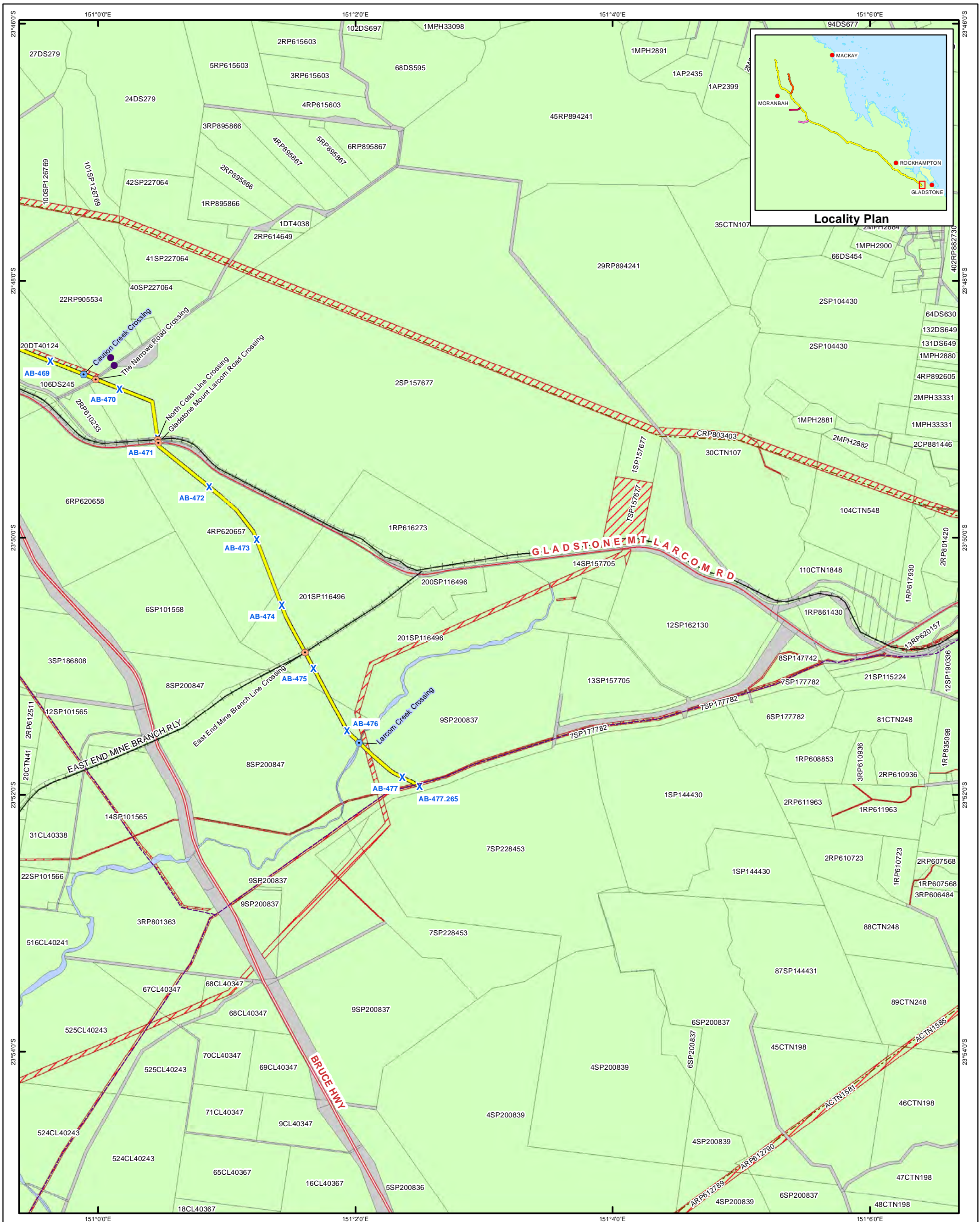
Map 8: Infrastructure

<p>Legend</p> <ul style="list-style-type: none"> ● Localities X Kilometre Points ● Noise Monitoring Locations ● Residences within 100m AB Route RevD ● Residences 100m to 1km AB Route RevD ○ Watercourse Crossing ○ Road/Rail Crossing ○ Library ○ Mt Larcom Ambulance Station ○ Mt Larcom Police Station ○ Mt Larcom State School ○ AB Mainline Rev D ○ Dysart Lateral Rev D ○ Elphinstone Lateral Rev D ○ Saraji Lateral Rev D ○ Railways ○ Proposed Rail ○ Powerlines ○ Gas and Water Pipelines ○ Petroleum Pipeline Licence (PPL) ○ Easements ○ Queensland Estates ○ Reserves ○ Floodlines ○ Wetlands 	<p>Data Sources: StreetPro: Localities, Railways, School, Police Station, Ambulance Station, Library, Reserves; DERM: Easements; EPA: Queensland Estates; Geoscience Australia Geodata V3: Powerlines, Gas & Water Pipelines; Data Digitised by SKM: Noise Logger Locations; Data Supplied by Arrow Energy: ABP Mainline RevD, ABP Lateral RevD, Kilometre Points, Watercourse Crossing, Road/Rail Crossings, Residences within 1km AB Route RevD</p>	<p>Scale: 1:50,000 @ A3 Coordinate System: GCS GDA 1994</p> <p>0 1 2 Kilometres</p>
--	---	---

NOT FOR CONSTRUCTION

Document: I:\ENVR\Projects\50K\Infrastructure_50K.mxd Date: 30/11/2011


ARROW BOWEN PIPELINE PRELIMINARY ROUTE (REV D)



Map 8: Infrastructure

Legend <ul style="list-style-type: none"> ● Localities X Kilometre Points ● Noise Monitoring Locations ● Residences within 100m AB Route RevD ● Residences 100m to 1km AB Route RevD X Watercourse Crossing X Road/Rail Crossing X Library 	<ul style="list-style-type: none"> ◆ Mt Larcum Ambulance Station ◆ Mt Larcum Police Station ◆ Mt Larcum State School ◆ AB Mainline Rev D ◆ Dysart Lateral Rev D ◆ Elphinstone Lateral Rev D ◆ Saraji Lateral Rev D 	<ul style="list-style-type: none"> — Railways — Proposed Rail — Powerlines — Gas and Water Pipelines — Petroleum Pipeline Licence (PPL) — Easements — Queensland Estates — Reserves 	<ul style="list-style-type: none"> — Floodlines — Wetlands
---	--	---	--

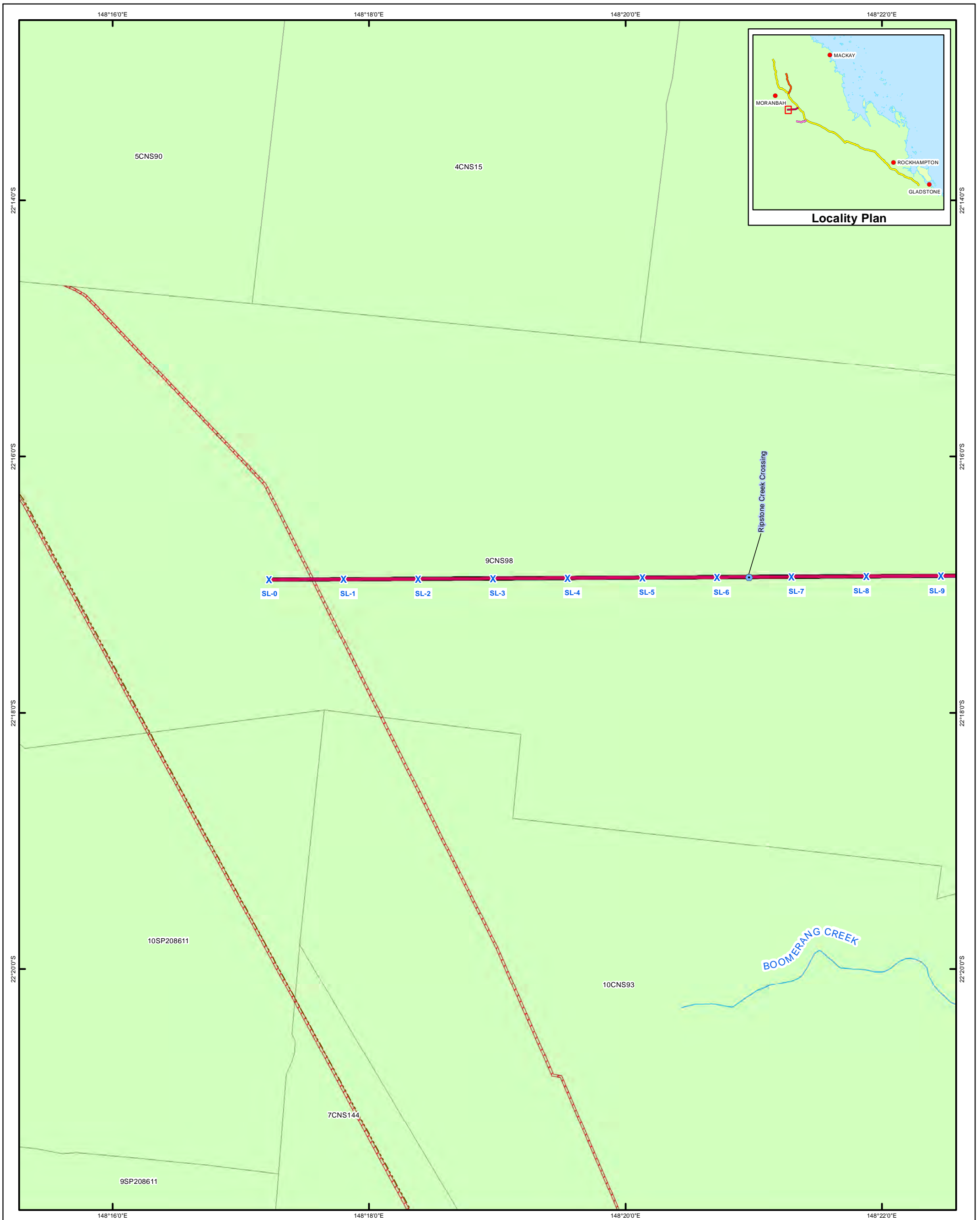
Data Sources:
 StreetPro: Localities, Railways, School, Police Station, Ambulance Station, Library, Reserves; DERM: Easements; EPA: Queensland Estates; Geoscience Australia Geodata V3: Powerlines, Gas & Water Pipelines; Data Digitised by SKM: Noise Logger Locations; Data Supplied by Arrow Energy: ABP Mainline RevD, ABP Lateral RevD, Kilometre Points, Watercourse Crossing, Road/Rail Crossings, Residences within 1km AB Route RevD



Scale: 1:50,000 @ A3
 Coordinate System: GCS GDA 1994

NOT FOR CONSTRUCTION

Document: I:\ENVR\Projects\ENR\2962\Spatial\ArcGIS\Map8_Infrastructure_50K.mxd Date: 30/11/2011

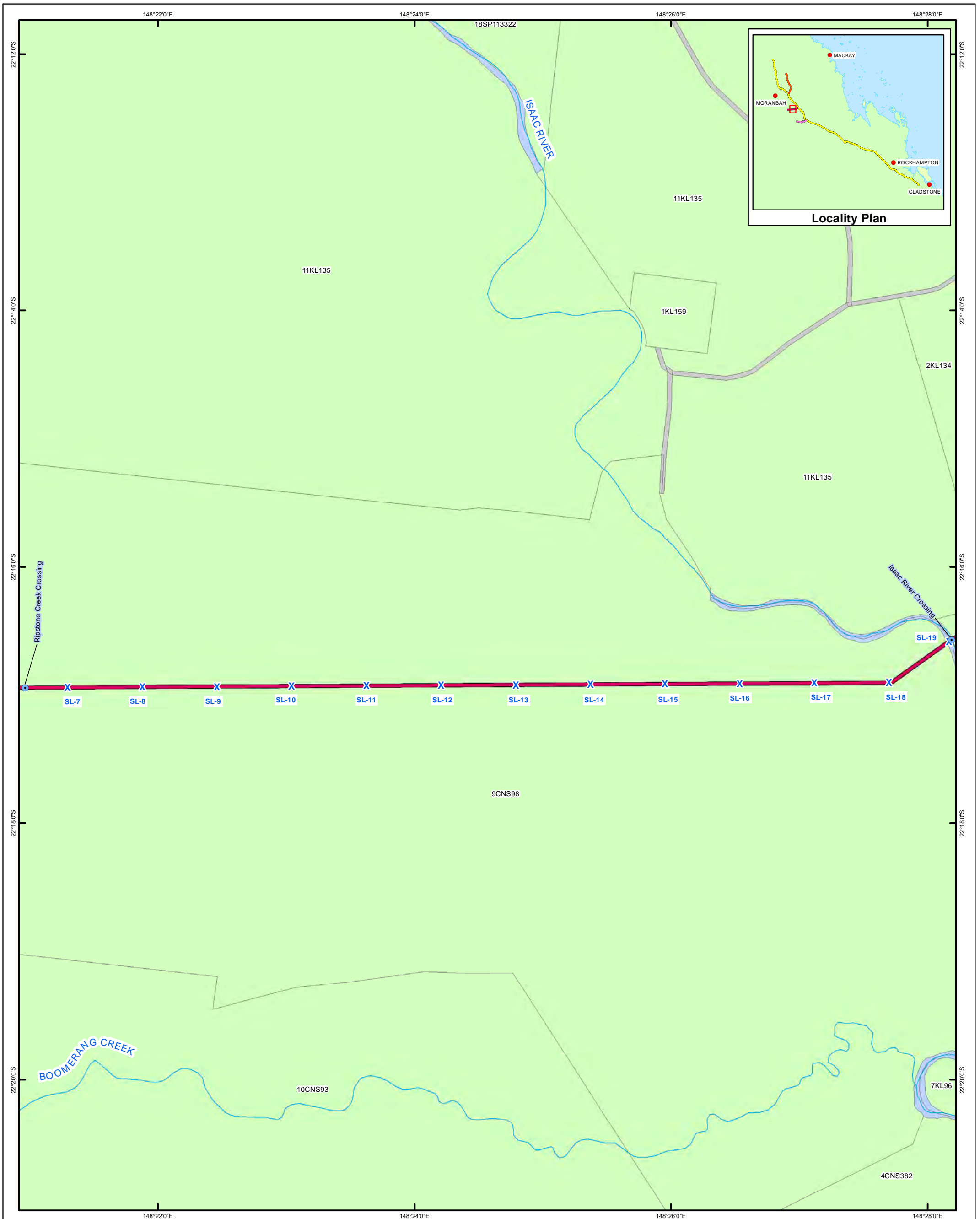


Map 8: Infrastructure

<p>Legend</p> <ul style="list-style-type: none"> ● Localities X Kilometre Points ■ Noise Monitoring Locations ● Residences within 100m AB Route RevD ● Residences 100m to 1km AB Route RevD ○ Watercourse Crossing ○ Road/Rail Crossing 📖 Library 🏠 Mt Larcom Ambulance Station 🚓 Mt Larcom Police Station 🎓 Mt Larcom State School 🛣️ AB Mainline Rev D 🛣️ Dysart Lateral Rev D 🛣️ Elphinstone Lateral Rev D 🛣️ Saraji Lateral Rev D 🚊 Railways 🚊 Proposed Rail ⚡ Powerlines ⚡ Gas and Water Pipelines 🛢️ Petroleum Pipeline Licence (PPL) 📏 Easements 🏡 Queensland Estates 🏡 Reserves 🌊 Floodlines 🌊 Wetlands 	<p>Data Sources: StreetPro: Localities, Railways, School, Police Station, Ambulance Station, Library, Reserves; DERM: Easements; EPA: Queensland Estates; Geoscience Australia Geodata V3: Powerlines, Gas & Water Pipelines; Data Digitised by SKM: Noise Logger Locations; Data Supplied by Arrow Energy: ABP Mainline RevD, ABP Lateral RevD, Kilometre Points, Watercourse Crossing, Road/Rail Crossings, Residences within 1km AB Route RevD</p>	<p>N</p> <p>0 1 2 Kilometres</p> <p>Scale: 1:50,000 @ A3 Coordinate System: GCS GDA 1994</p>
---	---	---

NOT FOR CONSTRUCTION

Document: I:\ENVR\Projects\N02962\Spatial\ArcGIS\Map8_Infrastructure_50K.mxd Date: 30/11/2011

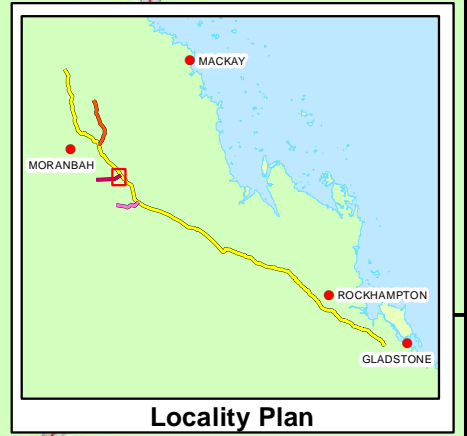
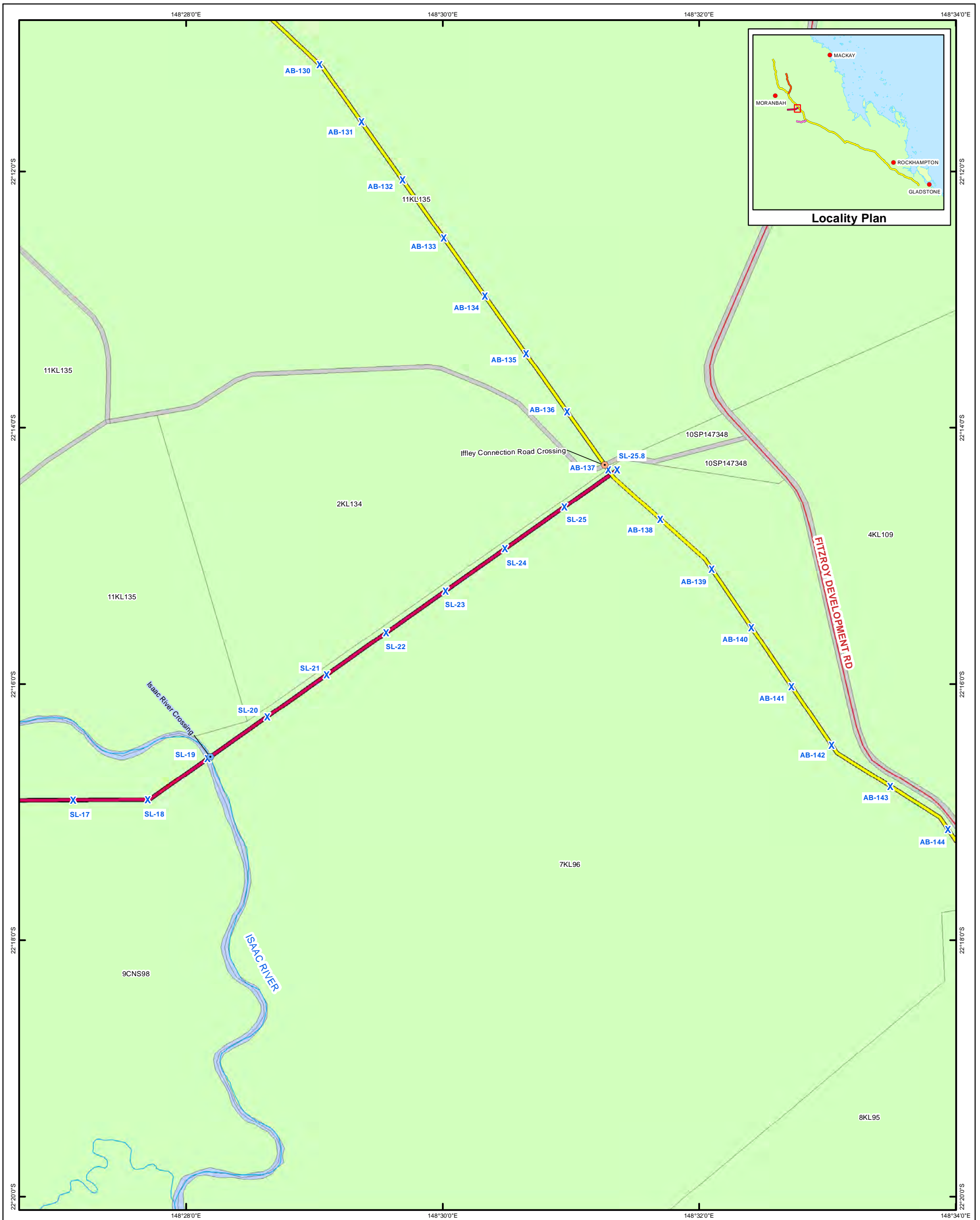


Map 8: Infrastructure

Legend <ul style="list-style-type: none"> ● Localities ✕ Kilometre Points ■ Noise Monitoring Locations ● Residences within 100m AB Route RevD ● Residences 100m to 1km AB Route RevD ○ Watercourse Crossing ○ Road/Rail Crossing 📖 Library 		<ul style="list-style-type: none"> 🏠 Mt Larcom Ambulance Station 👮 Mt Larcom Police Station 🎓 Mt Larcom State School 🛣️ AB Mainline Rev D 🛣️ Dysart Lateral Rev D 🛣️ Elphinstone Lateral Rev D 🛣️ Saraji Lateral Rev D 🚊 Railways 🚊 Proposed Rail ⚡ Powerlines ⚡ Gas and Water Pipelines 🛢️ Petroleum Pipeline Licence (PPL) 📏 Easements 🏡 Queensland Estates 🏡 Reserves 		<ul style="list-style-type: none"> 🌊 Floodlines 🌊 Wetlands 		<p>Data Sources: StreetPro: Localities, Railways, School, Police Station, Ambulance Station, Library, Reserves; DERM: Easements; EPA: Queensland Estates; Geoscience Australia Geodata V3: Powerlines, Gas & Water Pipelines; Data Digitised by SKM: Noise Logger Locations; Data Supplied by Arrow Energy: ABP Mainline RevD, ABP Lateral RevD, Kilometre Points, Watercourse Crossing, Road/Rail Crossings, Residences within 1km AB Route RevD</p>	<p>N</p>		<p>Scale: 1:50,000 @ A3</p> <p>Coordinate System: GCS GDA 1994</p>
--	--	---	--	--	--	--	----------	--	--

NOT FOR CONSTRUCTION

Document: I:\ENVR\Projects\ENR2962\Spatial\ArcGIS\Map8_Infrastructure_50K.mxd Date: 30/11/2011



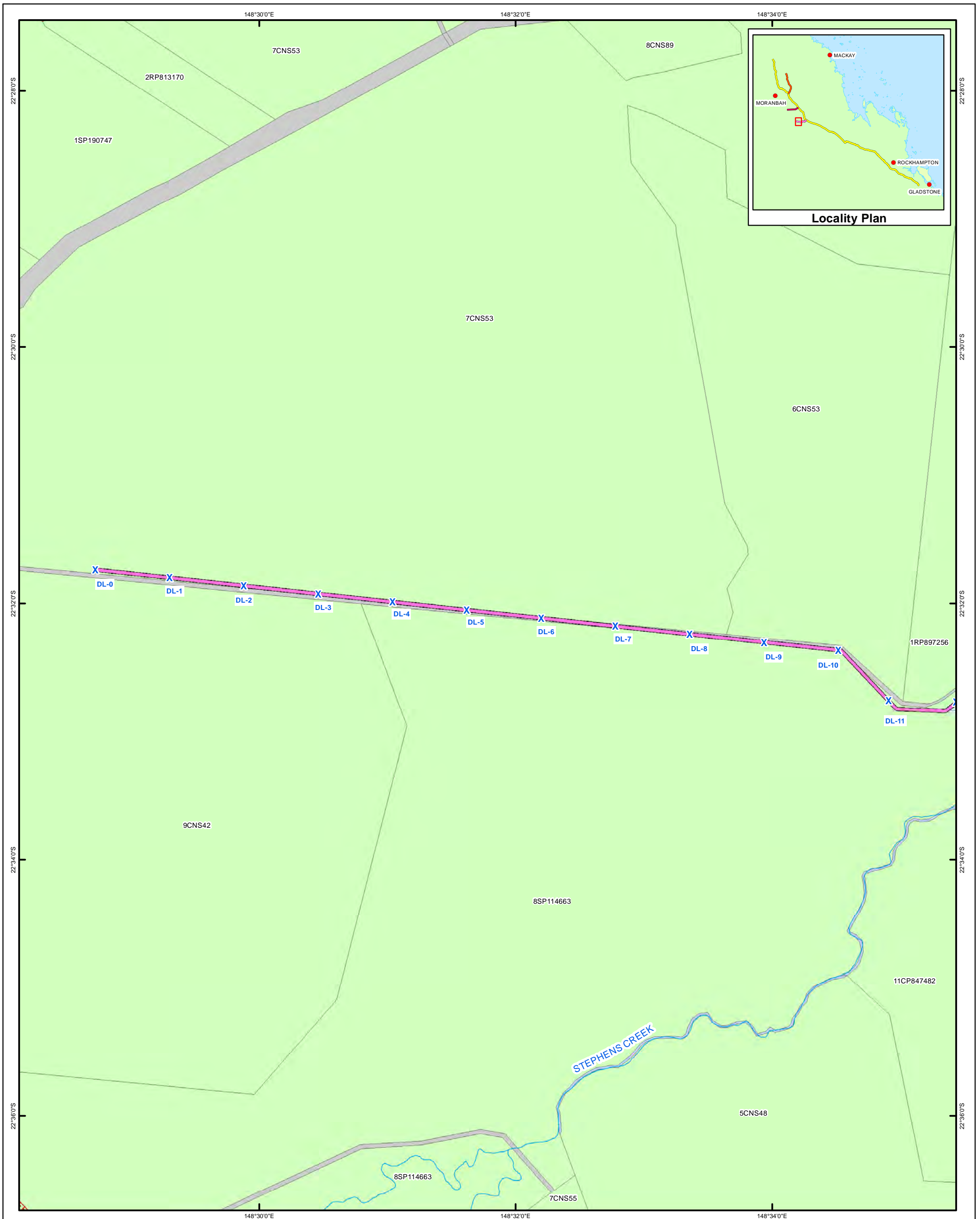
Map 8: Infrastructure

<p>Legend</p> <ul style="list-style-type: none"> ● Localities X Kilometre Points ■ Noise Monitoring Locations ● Residences within 100m AB Route RevD ● Residences 100m to 1km AB Route RevD ○ Watercourse Crossing ○ Road/Rail Crossing 📖 Library 🏠 Mt Larcom Ambulance Station 🚓 Mt Larcom Police Station 🎓 Mt Larcom State School 🛣️ AB Mainline Rev D 🛣️ Dysart Lateral Rev D 🛣️ Elphinstone Lateral Rev D 🛣️ Saraji Lateral Rev D 🚊 Railways 🚊 Proposed Rail ⚡ Powerlines ⚡ Gas and Water Pipelines 🛢️ Petroleum Pipeline Licence (PPL) 📏 Easements 🏡 Queensland Estates 🏡 Reserves 🌊 Floodlines 🌊 Wetlands 	<p>Data Sources: StreetPro: Localities, Railways, School, Police Station, Ambulance Station, Library, Reserves; DERM: Easements; EPA: Queensland Estates; Geoscience Australia Geodata V3: Powerlines, Gas & Water Pipelines; Data Digitised by SKM: Noise Logger Locations; Data Supplied by Arrow Energy: ABP Mainline RevD, ABP Lateral RevD, Kilometre Points, Watercourse Crossing, Road/Rail Crossings, Residences within 1km AB Route RevD</p>	<p>N</p> <p>0 1 2 Kilometres</p> <p>Scale: 1:50,000 @ A3 Coordinate System: GCS GDA 1994</p>
---	---	---

NOT FOR CONSTRUCTION

Document: I:\ENVR\Projects\ENR\Map8_Infrastructure_50K.mxd Date: 30/11/2011

ARROW BOWEN PIPELINE PRELIMINARY ROUTE (REV D)



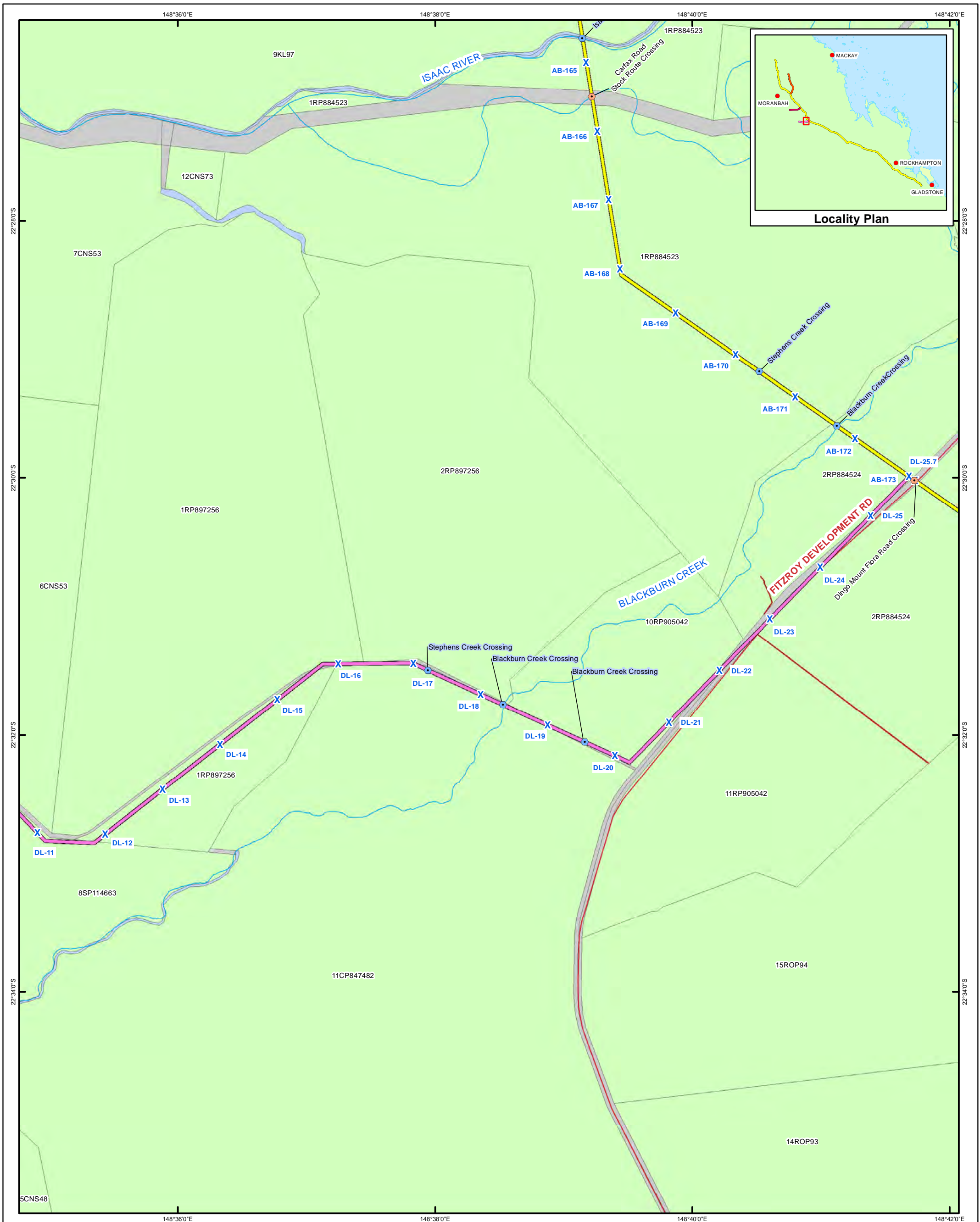
Map 8: Infrastructure

<p>Legend</p> <ul style="list-style-type: none"> ● Localities X Kilometre Points ■ Noise Monitoring Locations ● Residences within 100m AB Route RevD ● Residences 100m to 1km AB Route RevD ○ Watercourse Crossing ○ Road/Rail Crossing 📖 Library 		<ul style="list-style-type: none"> 🚑 Mt Larcom Ambulance Station 🚓 Mt Larcom Police Station 🎓 Mt Larcom State School 🛣️ AB Mainline Rev D 🛣️ Dysart Lateral Rev D 🛣️ Elphinstone Lateral Rev D 🛣️ Saraji Lateral Rev D 🚊 Railways 🚊 Proposed Rail ⚡ Powerlines ⚡ Gas and Water Pipelines 🛢️ Petroleum Pipeline Licence (PPL) 📏 Easements 🏡 Queensland Estates 🏠 Reserves 		<ul style="list-style-type: none"> 🌊 Floodlines 🌊 Wetlands 		<p>Data Sources: StreetPro: Localities, Railways, School, Police Station, Ambulance Station, Library, Reserves; DERM: Easements; EPA: Queensland Estates; Geoscience Australia Geodata V3: Powerlines, Gas & Water Pipelines; Data Digitised by SKM: Noise Logger Locations; Data Supplied by Arrow Energy: ABP Mainline RevD, ABP Lateral RevD, Kilometre Points, Watercourse Crossing, Road/Rail Crossings, Residences within 1km AB Route RevD</p>	<p>N</p>		<p>Scale: 1:50,000 @ A3</p> <p>Coordinate System: GCS GDA 1994</p>
--	--	---	--	--	--	--	----------	--	--

NOT FOR CONSTRUCTION

Document: I:\ENVR\Projects\ENR2962\Spatial\ArcGIS\Map8_Infrastructure_50K.mxd Date: 30/11/2011

ARROW BOWEN PIPELINE PRELIMINARY ROUTE (REV D)



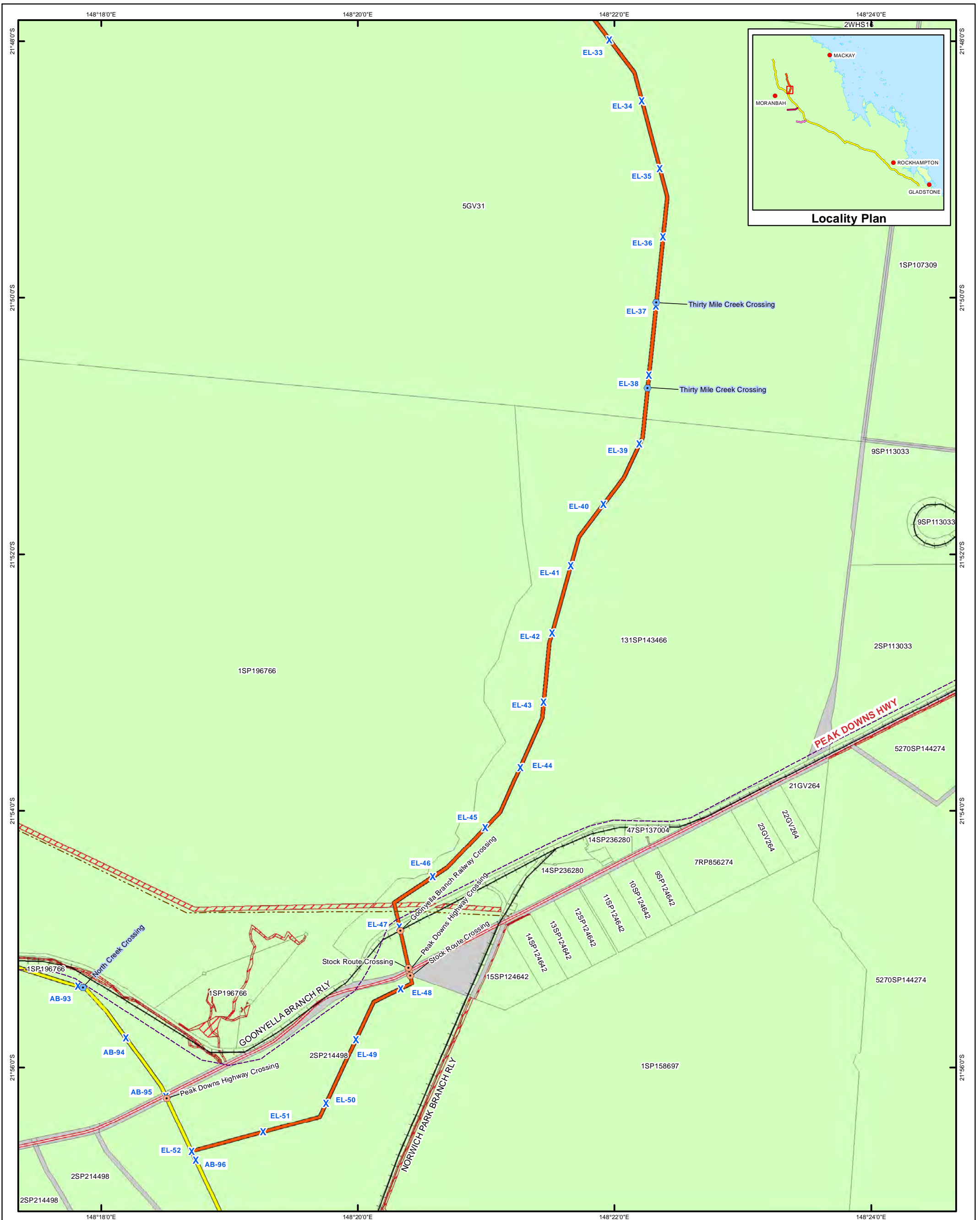
Map 8: Infrastructure

<p>Legend</p> <ul style="list-style-type: none"> ● Localities X Kilometre Points ■ Noise Monitoring Locations ● Residences within 100m AB Route RevD ● Residences 100m to 1km AB Route RevD ○ Watercourse Crossing ○ Road/Rail Crossing 📖 Library 	<ul style="list-style-type: none"> 🏠 Mt Larcom Ambulance Station 👮 Mt Larcom Police Station 🎓 Mt Larcom State School 🛣️ AB Mainline Rev D 🛣️ Dysart Lateral Rev D 🛣️ Elphinstone Lateral Rev D 🛣️ Saraji Lateral Rev D 🚊 Railways 🚊 Proposed Rail ⚡ Powerlines ⚡ Gas and Water Pipelines 🛢️ Petroleum Pipeline Licence (PPL) 📏 Easements 🏡 Queensland Estates 🏡 Reserves 	<ul style="list-style-type: none"> 🌊 Floodlines 🌊 Wetlands 	<p>Data Sources:</p> <p>StreetPro: Localities, Railways, School, Police Station, Ambulance Station, Library, Reserves; DERM: Easements; EPA: Queensland Estates; Geoscience Australia Geodata V3: Powerlines, Gas & Water Pipelines; Data Digitised by SKM: Noise Logger Locations; Data Supplied by Arrow Energy: ABP Mainline RevD, ABP Lateral RevD, Kilometre Points, Watercourse Crossing, Road/Rail Crossings, Residences within 1km AB Route RevD</p>	<p>N</p> <p>0 1 2 Kilometres</p> <p>Scale: 1:50,000 @ A3</p> <p>Coordinate System: GCS GDA 1994</p>	
--	---	--	--	---	--

NOT FOR CONSTRUCTION

Document: I:\ENVR\Projects\ENR2962\Spatial\ArcGIS\Map8_Infrastructure_50K.mxd Date: 30/11/2011

ARROW BOWEN PIPELINE PRELIMINARY ROUTE (REV D)



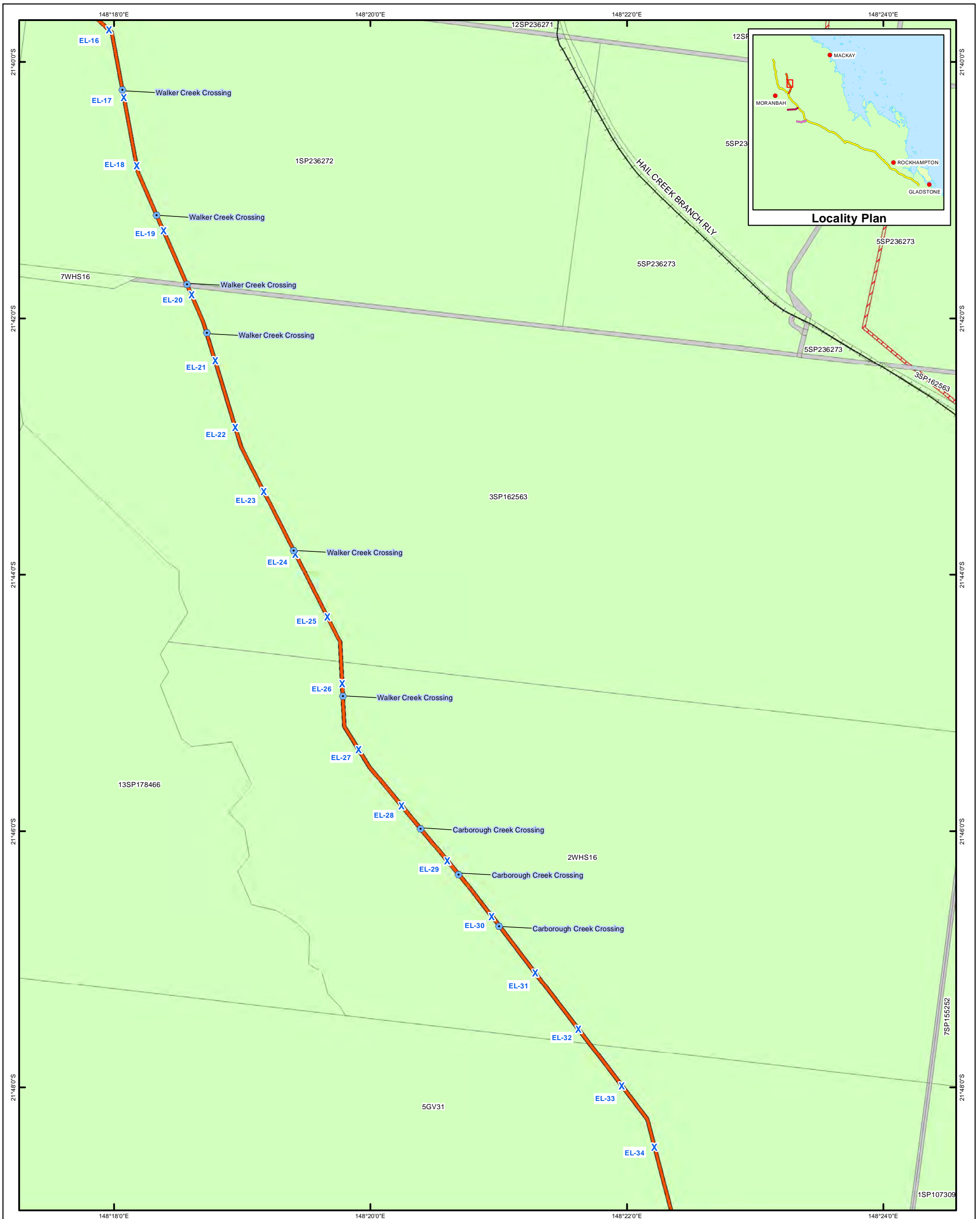
Map 8: Infrastructure

<p>Legend</p> <ul style="list-style-type: none"> ● Localities X Kilometre Points ■ Noise Monitoring Locations ● Residences within 100m AB Route RevD ● Residences 100m to 1km AB Route RevD ○ Watercourse Crossing ○ Road/Rail Crossing 📖 Library 	<ul style="list-style-type: none"> 🏠 Mt Larcom Ambulance Station 👮 Mt Larcom Police Station 🎓 Mt Larcom State School 🛣️ AB Mainline Rev D 🛣️ Dysart Lateral Rev D 🛣️ Elphinstone Lateral Rev D 🛣️ Saraji Lateral Rev D 	<ul style="list-style-type: none"> 🚂 Railways 🚂 Proposed Rail ⚡ Powerlines ⚡ Gas and Water Pipelines 🛢️ Petroleum Pipeline Licence (PPL) 📏 Easements 🏡 Queensland Estates 🏡 Reserves 	<ul style="list-style-type: none"> 🌊 Floodlines 💧 Wetlands 	<p>Data Sources: StreetPro: Localities, Railways, School, Police Station, Ambulance Station, Library, Reserves; DERM: Easements; EPA: Queensland Estates; Geoscience Australia Geodata V3: Powerlines, Gas & Water Pipelines; Data Digitised by SKM: Noise Logger Locations; Data Supplied by Arrow Energy: ABP Mainline RevD, ABP Lateral RevD, Kilometre Points, Watercourse Crossing, Road/Rail Crossings, Residences within 1km AB Route RevD</p>	<p>N</p> <p>0 1 2 Kilometres</p> <p>Scale: 1:50,000 @ A3 Coordinate System: GCS GDA 1994</p>	
--	---	--	--	--	---	--

NOT FOR CONSTRUCTION

Document: I:\ENVR\Projects\50K\Map8_Infrastructure_50K.mxd Date: 30/11/2011

ARROW BOWEN PIPELINE PRELIMINARY ROUTE (REV D)



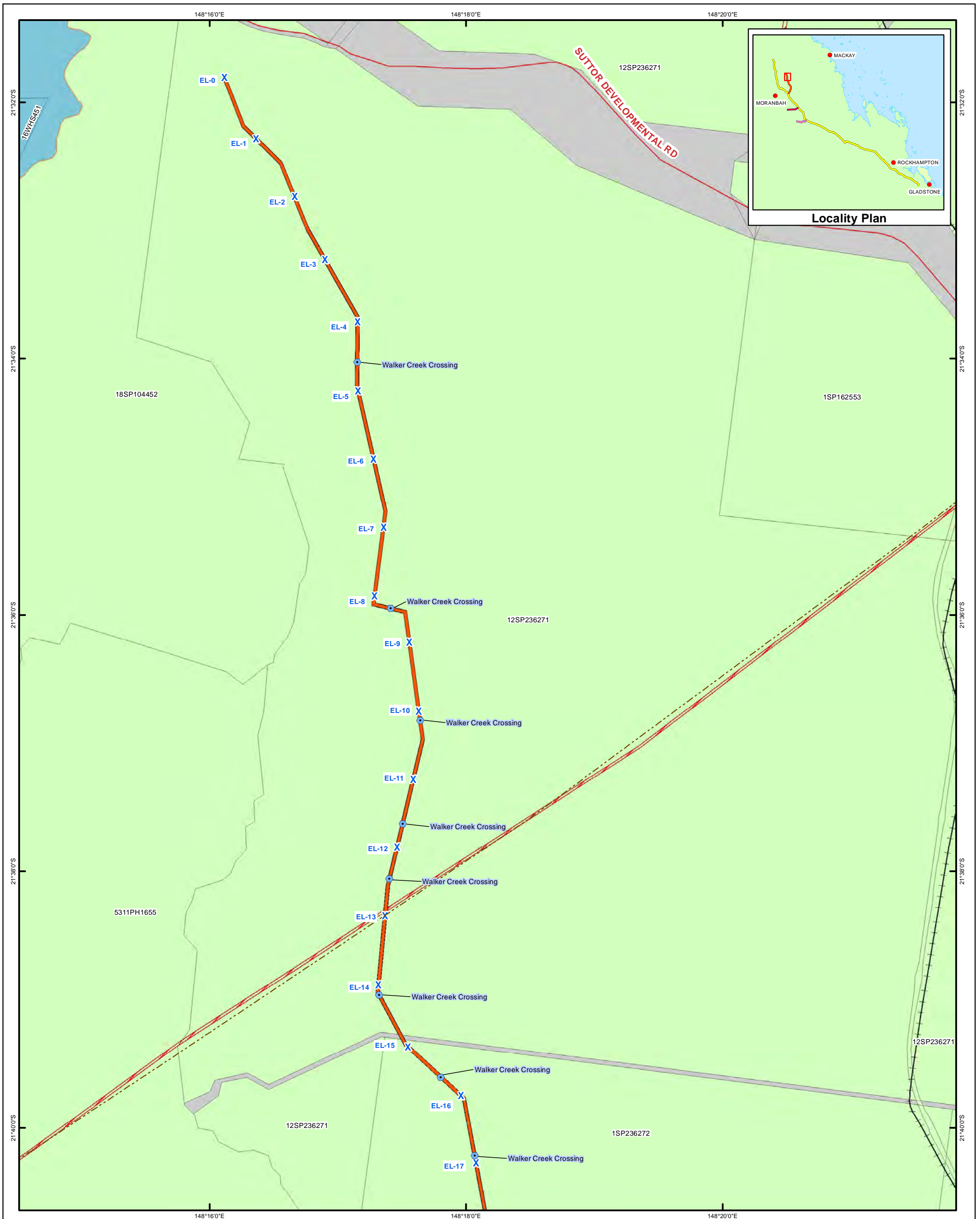
Map 8: Infrastructure

<p>Legend</p> <ul style="list-style-type: none"> ● Localities X Kilometre Points ■ Noise Monitoring Locations ● Residences within 100m AB Route RevD ● Residences 100m to 1km AB Route RevD ○ Watercourse Crossing ○ Road/Rail Crossing 📖 Library 🏠 Mt Larcom Ambulance Station 👮 Mt Larcom Police Station 🎓 Mt Larcom State School 🛣️ AB Mainline Rev D 🛣️ Dysart Lateral Rev D 🛣️ Elphinstone Lateral Rev D 🛣️ Saraji Lateral Rev D 🚊 Railways 🚊 Proposed Rail ⚡ Powerlines ⚡ Gas and Water Pipelines 🛢️ Petroleum Pipeline Licence (PPL) 📐 Easements 🏡 Queensland Estates 🏡 Reserves 🌊 Floodlines 🌊 Wetlands 	<p>Data Sources: StreetPro: Localities, Railways, School, Police Station, Ambulance Station, Library, Reserves; DERM: Easements; EPA: Queensland Estates; Geoscience Australia Geodata V3: Powerlines, Gas & Water Pipelines; Data Digitised by SKM: Noise Logger Locations; Data Supplied by Arrow Energy: ABP Mainline RevD, ABP Lateral RevD, Kilometre Points, Watercourse Crossing, Road/Rail Crossings, Residences within 1km AB Route RevD</p>	<p>Scale: 1:50,000 @ A3 Coordinate System: GCS GDA 1994</p>
---	---	--

NOT FOR CONSTRUCTION

Document: I:\ENVR\Projects\ENR2962\Spatial\ArcGIS\Map8_Infrastructure_50K.mxd Date: 30/11/2011

ARROW BOWEN PIPELINE PRELIMINARY ROUTE (REV D)



Map 8: Infrastructure

<p>Legend</p> <ul style="list-style-type: none"> ● Localities X Kilometre Points ■ Noise Monitoring Locations ● Residences within 100m AB Route RevD ● Residences 100m to 1km AB Route RevD ○ Watercourse Crossing ○ Road/Rail Crossing 📖 Library 		<ul style="list-style-type: none"> 🏠 Mt Larcom Ambulance Station 👮 Mt Larcom Police Station 🎓 Mt Larcom State School 🛣️ AB Mainline Rev D 🛣️ Dysart Lateral Rev D 🛣️ Elphinstone Lateral Rev D 🛣️ Saraji Lateral Rev D 🚊 Railways 🚊 Proposed Rail ⚡ Powerlines ⚡ Gas and Water Pipelines 🛢️ Petroleum Pipeline Licence (PPL) 📏 Easements 🏡 Queensland Estates 🏡 Reserves 🌊 Floodlines 🌊 Wetlands 		<p>Data Sources: StreetPro: Localities, Railways, School, Police Station, Ambulance Station, Library, Reserves; DERM: Easements; EPA: Queensland Estates; Geoscience Australia Geodata V3: Powerlines, Gas & Water Pipelines; Data Digitised by SKM: Noise Logger Locations; Data Supplied by Arrow Energy: ABP Mainline RevD, ABP Lateral RevD, Kilometre Points, Watercourse Crossing, Road/Rail Crossings, Residences within 1km AB Route RevD</p>	
		<p>N</p>			
		<p>Scale: 1:50,000 @ A3</p> <p>Coordinate System: GCS GDA 1994</p>			

NOT FOR CONSTRUCTION

Document: I:\ENVR\Projects\EN02962\Spatial\ArcGIS\Map8_Infrastructure_50K.mxd Date: 30/11/2011