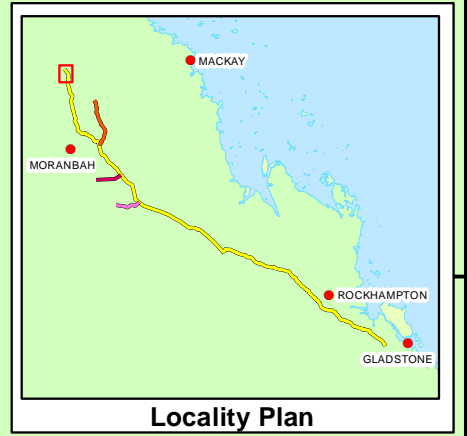
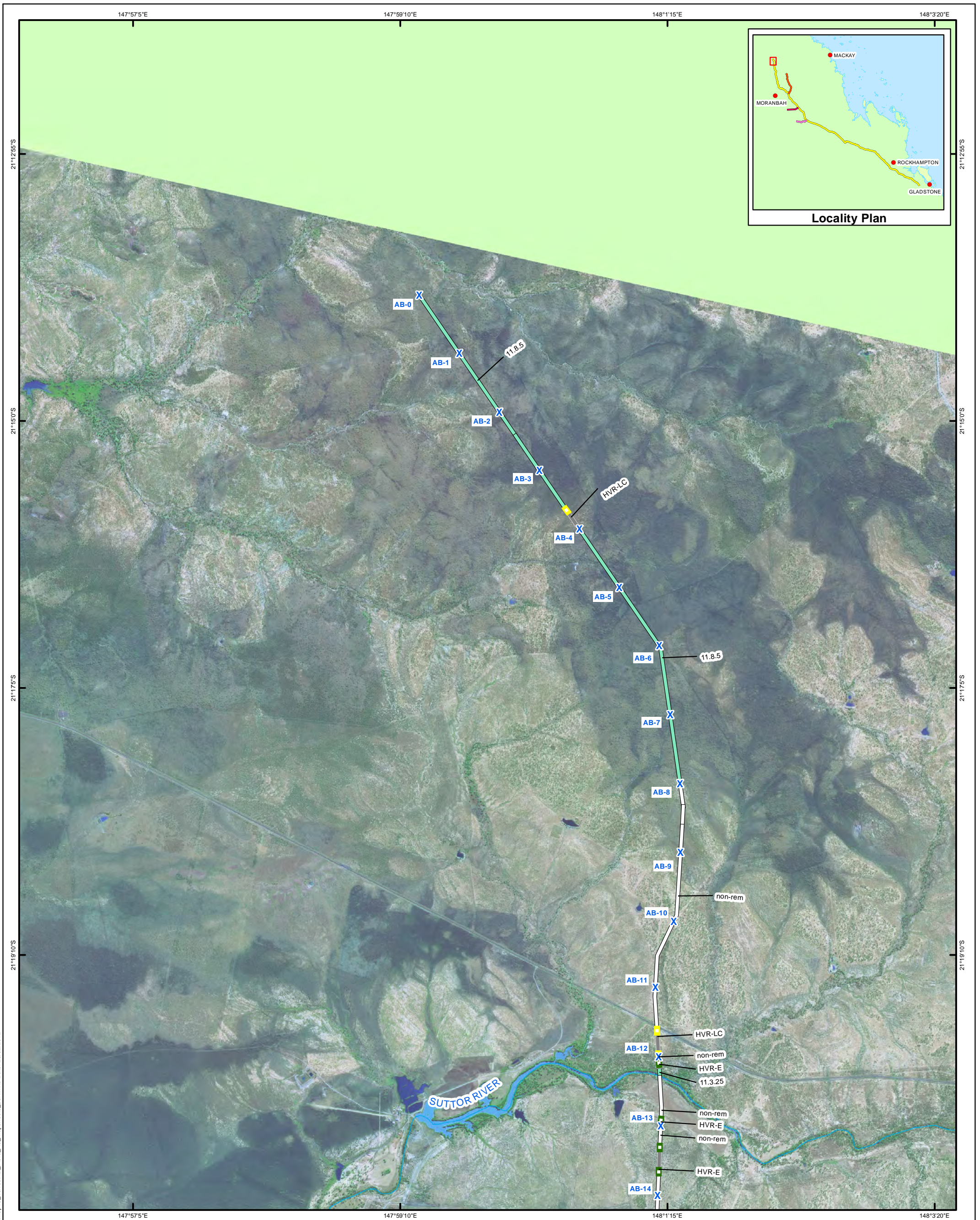



ARROW BOWEN PIPELINE PRELIMINARY ROUTE (REV D)



Map 10: Terrestrial flora

Legend		High Value Regrowth (AECOM) Observed Regional Ecosystems (AECOM)	
● Localities	Highways	■ Endangered (HVR-E)	■ Endangered
✕ Kilometre Points	Major Roads	■ Of Concern (HVR-OC)	■ Of Concern/Endangered
— AB Mainline Rev D	Major Watercourses	■ Least Concern (HVR-LC)	■ Of Concern
— Dysart Lateral Rev D	National Parks	■ Not of Concern/Of Concern	■ Not of Concern
— Elphinstone Lateral Rev D	Wetlands	■ Not of Concern	■ Least Concern
— Saraji Lateral Rev D	Essential Habitats	— Non-remnant	
— Railways			

Data Sources:  
 SPOT Imagery; StreetPro: Localities, Roads, Railways, National Parks  
 DERM: Major Watercourses  
 Essential Habitats, Wetlands  
 Data Supplied by AECOM: Regional Ecosystems, High Value Regrowth  
 Data Supplied by Arrow Energy:  
 ABP Mainline RevD, ABP Lateral RevD  
 Kilometre Points

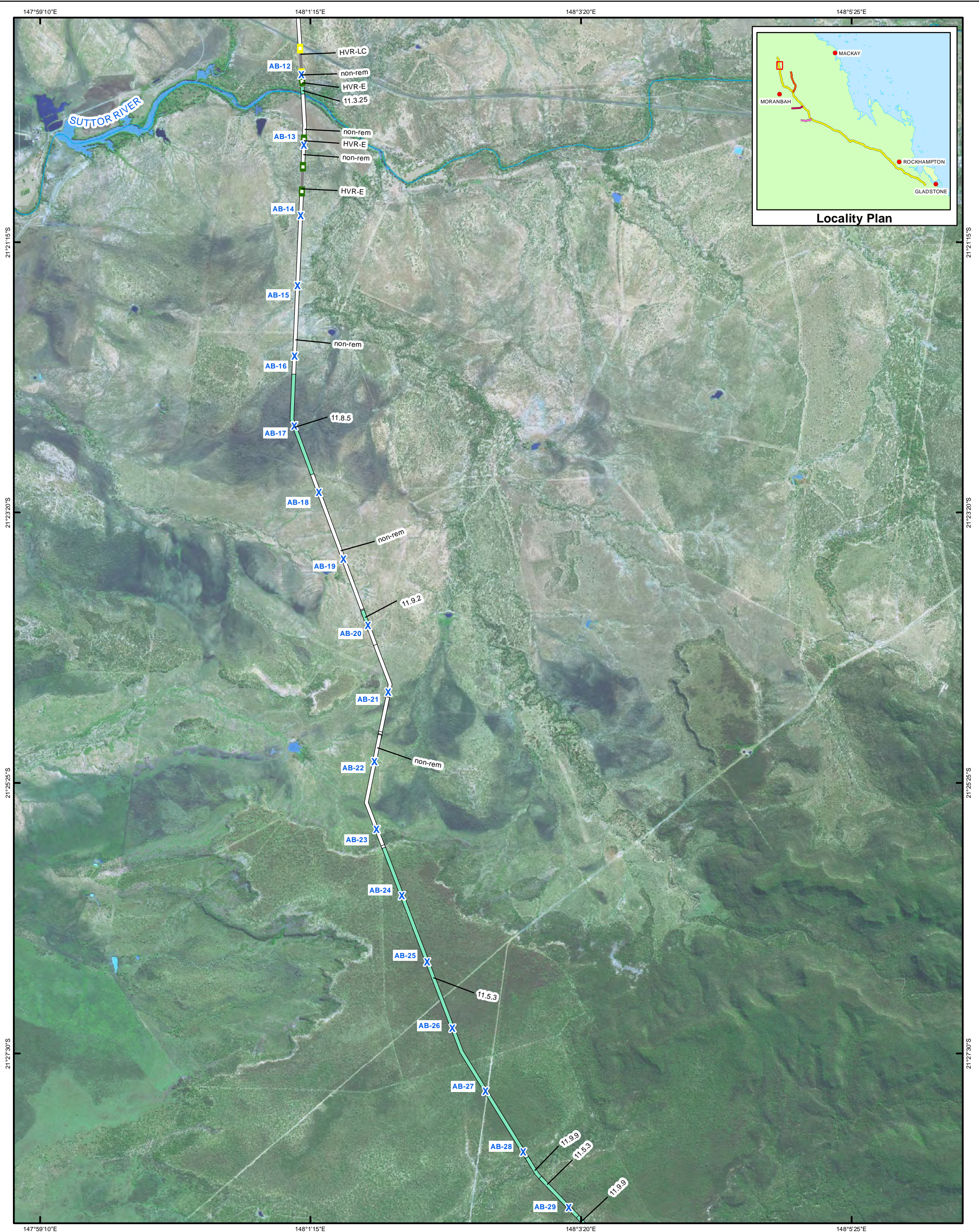
  
 Scale: 1:50,000 @ A3  
 Coordinate System: GCS GDA 1994

NOT FOR CONSTRUCTION

Document: I:\ENVR\Projects\EN2982\Spatial\A3\SIS\2\Map10\_Terrestrial\_Flora\_A3\_MapSheets\_50K.mxd Date: 29/02/2012




ARROW BOWEN PIPELINE PRELIMINARY ROUTE (REV D)



Map 10: Terrestrial flora

Legend		High Value Regrowth (AECOM) Observed Regional Ecosystems (AECOM)	
● Localities	Highways	■ Endangered (HVR-E)	■ Endangered
✕ Kilometre Points	Major Roads	■ Of Concern (HVR-OC)	■ Of Concern/Endangered
— AB Mainline Rev D	Major Watercourses	■ Least Concern (HVR-LC)	■ Of Concern
— Dysart Lateral Rev D	National Parks	■ Not of Concern/Of Concern	■ Not of Concern
— Elphinstone Lateral Rev D	Wetlands	■ Least Concern	■ Least Concern
— Saraji Lateral Rev D	Essential Habitats	■ Non-remnant	■ Non-remnant
— Railways			

Data Sources:  
 SPOT Imagery; StreetPro: Localities, Roads, Railways, National Parks  
 DERM: Major Watercourses  
 Essential Habitats, Wetlands  
 Data Supplied by AECOM: Regional Ecosystems, High Value Regrowth  
 Data Supplied by Arrow Energy:  
 ABP Mainline RevD, ABP Lateral RevD  
 Kilometre Points

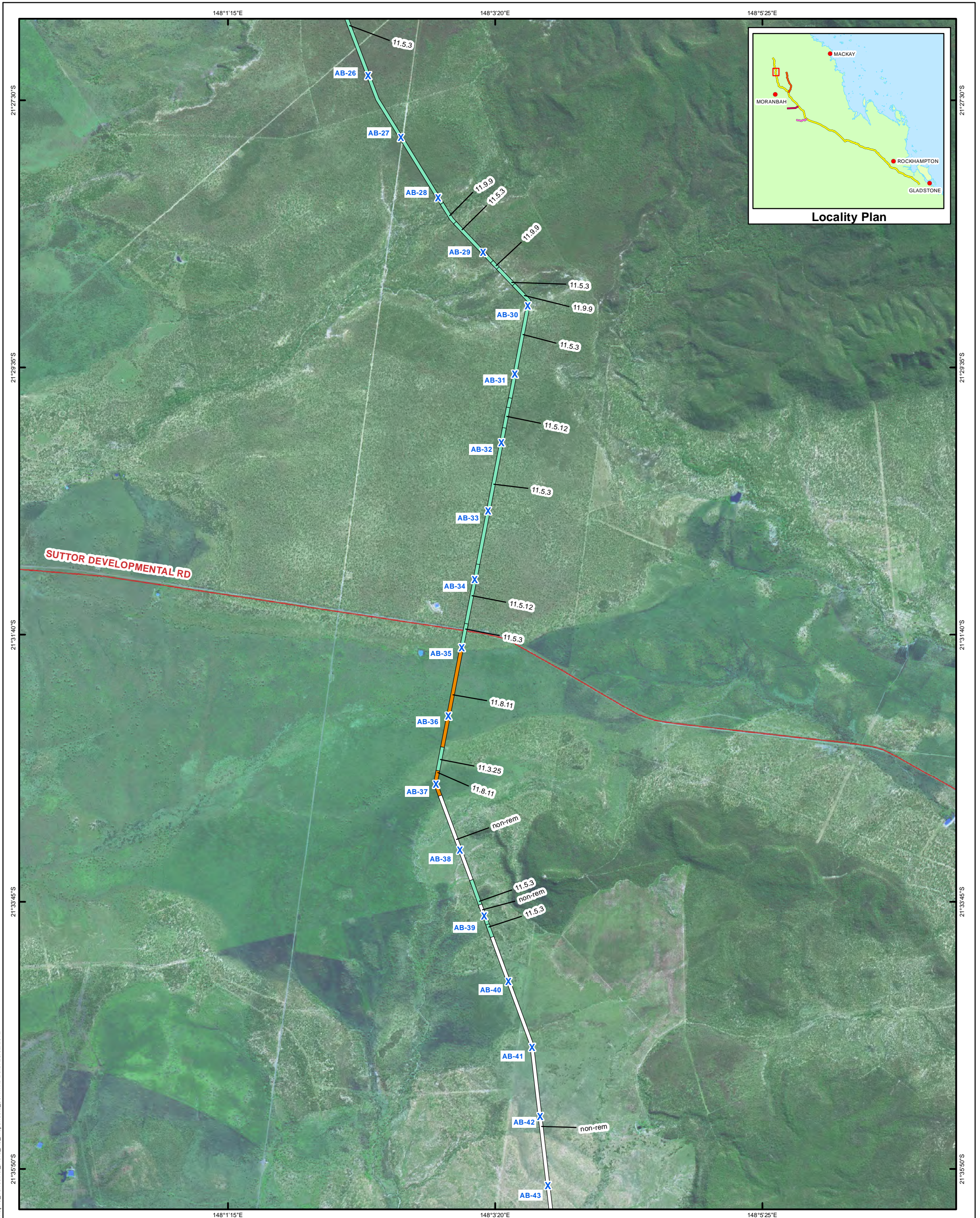
  
 Scale: 1:50,000 @ A3  
 Coordinate System: GCS GDA 1994

NOT FOR CONSTRUCTION

Document: I:\ENVR\Projects\EN2982\Spatial\A3\Map10\_Terrestrial\_Flora\_A3\_MapSheets\_50K.mxd Date: 29/02/2012




ARROW BOWEN PIPELINE PRELIMINARY ROUTE (REV D)



Map 10: Terrestrial flora

Legend		High Value Regrowth (AECOM)	Observed Regional Ecosystems (AECOM)
● Localities	Highways	■ Endangered (HVR-E)	■ Endangered
✕ Kilometre Points	Major Roads	■ Of Concern (HVR-OC)	■ Of Concern/Endangered
— AB Mainline Rev D	Major Watercourses	■ Least Concern (HVR-LC)	■ Of Concern
— Dysart Lateral Rev D	National Parks	■ Not of Concern/Of Concern	■ Not of Concern
— Elphinstone Lateral Rev D	Wetlands	■ Least Concern	■ Least Concern
— Saraji Lateral Rev D	Essential Habitats	■ Non-remnant	■ Non-remnant
— Railways			

Data Sources:  
 SPOT Imagery; StreetPro: Localities, Roads, Railways, National Parks  
 DERM: Major Watercourses  
 Essential Habitats, Wetlands  
 Data Supplied by AECOM: Regional Ecosystems, High Value Regrowth  
 Data Supplied by Arrow Energy:  
 ABP Mainline RevD, ABP Lateral RevD  
 Kilometre Points

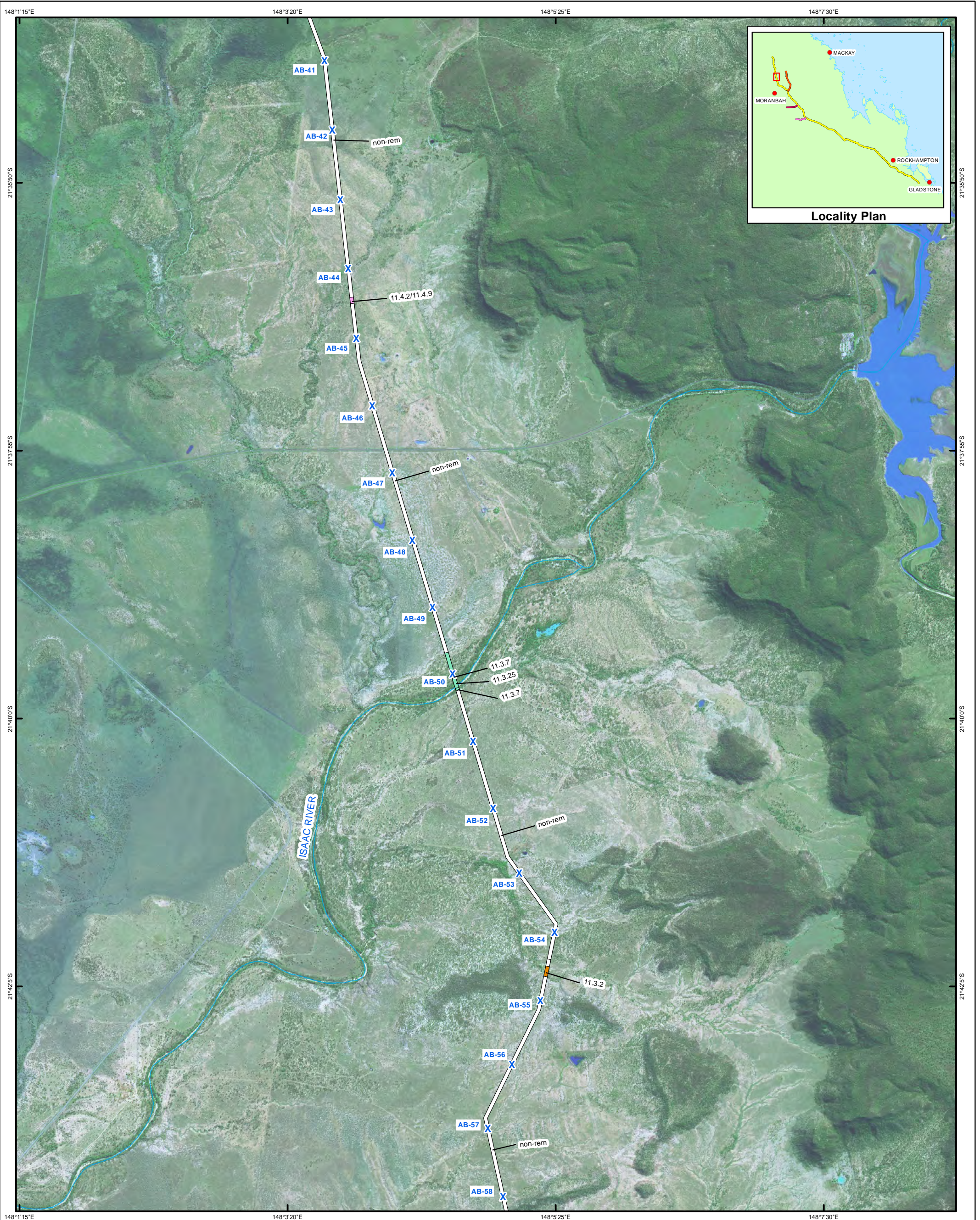
  
 Scale: 1:50,000 @ A3  
 Coordinate System: GCS GDA 1994

NOT FOR CONSTRUCTION

Document: I:\ENVR\Projects\ENR2982\_Spatial\ArcGIS\2\Map10\_Terrestrial\_Flora\_A3\_MapSheet\_50K.mxd Date: 29/02/2012



ARROW BOWEN PIPELINE PRELIMINARY ROUTE (REV D)



Map 10: Terrestrial flora

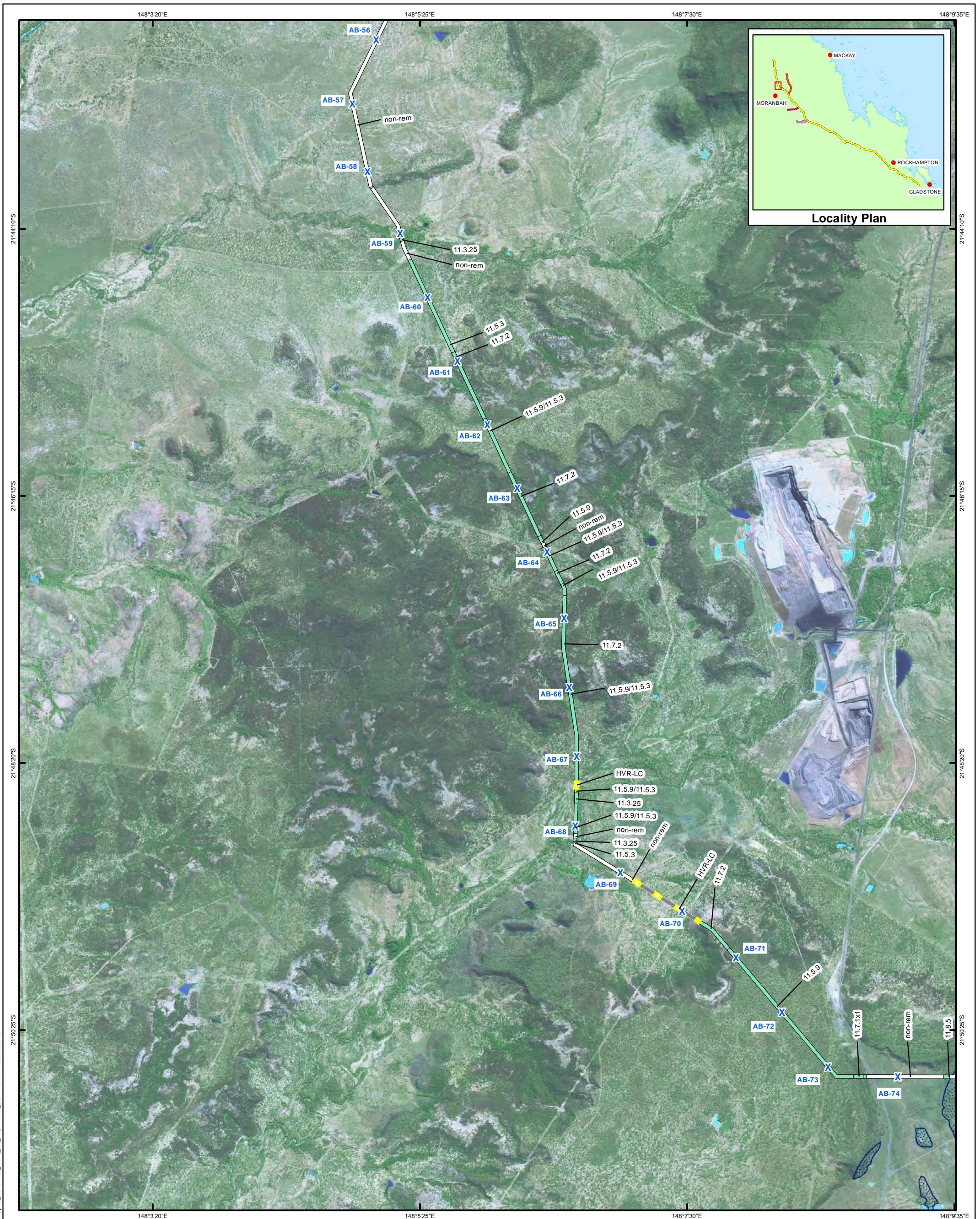
Legend		High Value Regrowth (AECOM)		Observed Regional Ecosystems (AECOM)	
● Localities	Highways	Endangered (HVR-E)	Endangered	Of Concern/Endangered	
X Kilometre Points	Major Roads	Of Concern (HVR-OC)	Of Concern	Not of Concern/Of Concern	
AB Mainline Rev D	Major Watercourses	Least Concern (HVR-LC)	Not of Concern	Least Concern	
Dysart Lateral Rev D	National Parks		Least Concern	Non-remnant	
Elphinstone Lateral Rev D	Wetlands				
Saraji Lateral Rev D	Essential Habitats				
— Railways					

Data Sources:  
 SPOT Imagery; StreetPro: Localities, Roads, Railways, National Parks  
 DERM: Major Watercourses  
 Essential Habitats, Wetlands  
 Data Supplied by AECOM: Regional Ecosystems, High Value Regrowth  
 Data Supplied by Arrow Energy:  
 ABP Mainline RevD, ABP Lateral RevD  
 Kilometre Points

  
  
  
 Scale: 1:50,000 @ A3  
 Coordinate System: GCS GDA 1994

NOT FOR CONSTRUCTION







Map 10: Terrestrial flora

Legend		High Value Regrowth (AECOM) Observed Regional Ecosystems (AECOM)	
● Localities	Highways	■ Endangered (HVR-E)	■ Endangered
✕ Kilometre Points	Major Roads	■ Of Concern (HVR-OC)	■ Of Concern/Endangered
— AB Mainline Rev D	Major Watercourses	■ Least Concern (HVR-LC)	■ Of Concern
— Dysart Lateral Rev D	National Parks	■ Not of Concern/Of Concern	■ Not of Concern
— Elphinstone Lateral Rev D	Wetlands	■ Least Concern	■ Least Concern
— Saraji Lateral Rev D	Essential Habitats	— Non-remnant	
— Railways			

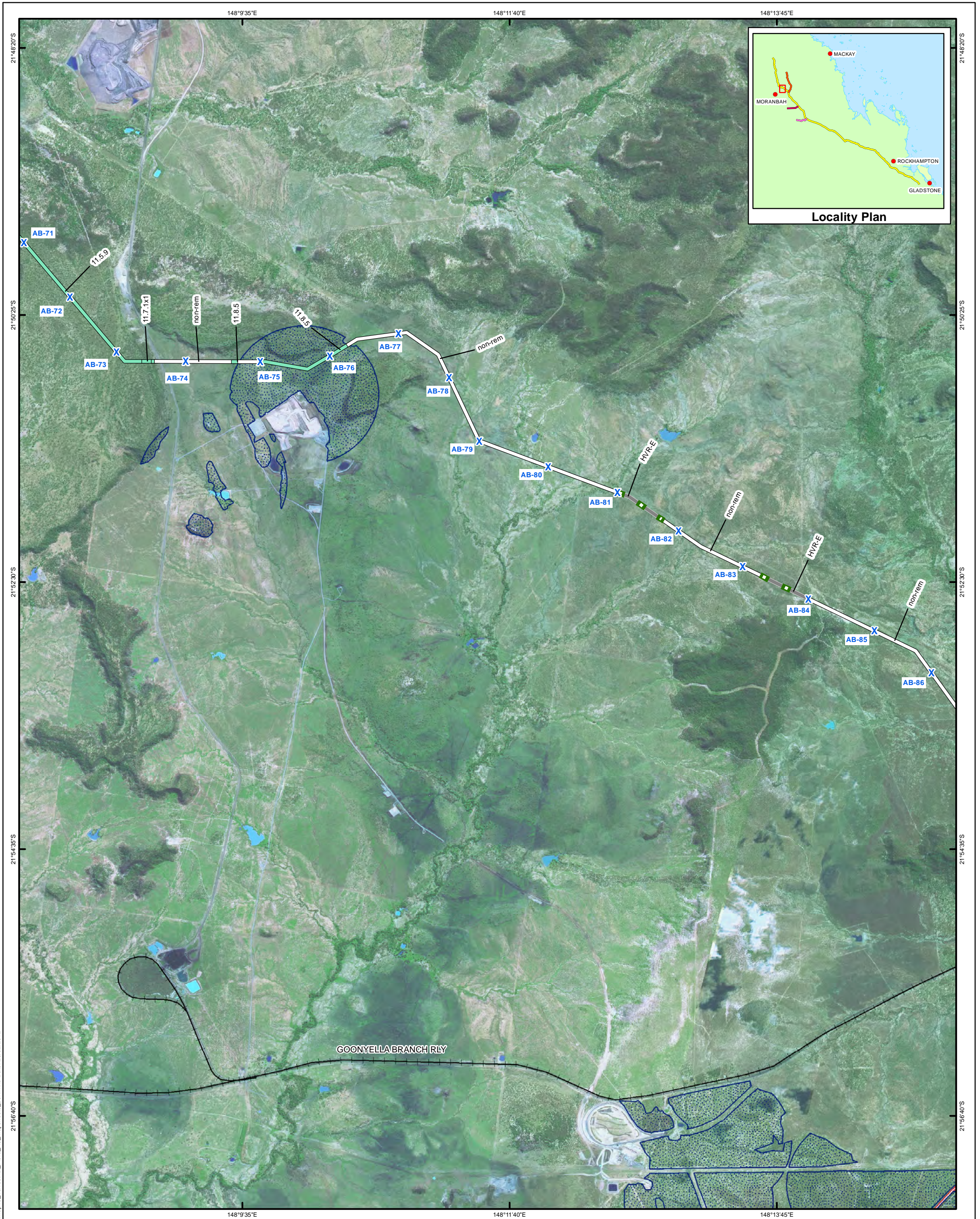
Data Sources:  
 SPOT Imagery; StreetPro: Localities, Roads, Railways, National Parks  
 DERM: Major Watercourses  
 Essential Habitats, Wetlands  
 Data Supplied by AECOM: Regional Ecosystems, High Value Regrowth  
 Data Supplied by Arrow Energy:  
 ABP Mainline RevD, ABP Lateral RevD  
 Kilometre Points

  
  
  
 Scale: 1:50,000 @ A3  
 Coordinate System: GCS GDA 1994

Document: I:\ENVR\Projects\EN2982\Spatial\A3\SIS\2\Map10\_Terrestrial\_Flora\_A3\_Map sheets\_50K.mxd Date: 29/02/2012



ARROW BOWEN PIPELINE PRELIMINARY ROUTE (REV D)



Map 10: Terrestrial flora

Legend		High Value Regrowth (AECOM)		Observed Regional Ecosystems (AECOM)	
● Localities	Highways	■ Endangered (HVR-E)	■ Endangered	■ Endangered	■ Endangered
✕ Kilometre Points	Major Roads	■ Of Concern (HVR-OC)	■ Of Concern/Endangered	■ Of Concern/Endangered	■ Of Concern/Endangered
— AB Mainline Rev D	Major Watercourses	■ Least Concern (HVR-LC)	■ Of Concern	■ Of Concern	■ Of Concern
— Dysart Lateral Rev D	National Parks	■ Not of Concern/Of Concern	■ Not of Concern	■ Not of Concern	■ Not of Concern
— Elphinstone Lateral Rev D	Wetlands	■ Least Concern	■ Least Concern	■ Least Concern	■ Least Concern
— Saraji Lateral Rev D	Essential Habitats	■ Non-remnant	■ Non-remnant	■ Non-remnant	■ Non-remnant
— Railways					

Data Sources:  
 SPOT Imagery; StreetPro: Localities, Roads, Railways, National Parks  
 DERM: Major Watercourses  
 Essential Habitats, Wetlands  
 Data Supplied by AECOM: Regional Ecosystems, High Value Regrowth  
 Data Supplied by Arrow Energy:  
 ABP Mainline RevD, ABP Lateral RevD  
 Kilometre Points

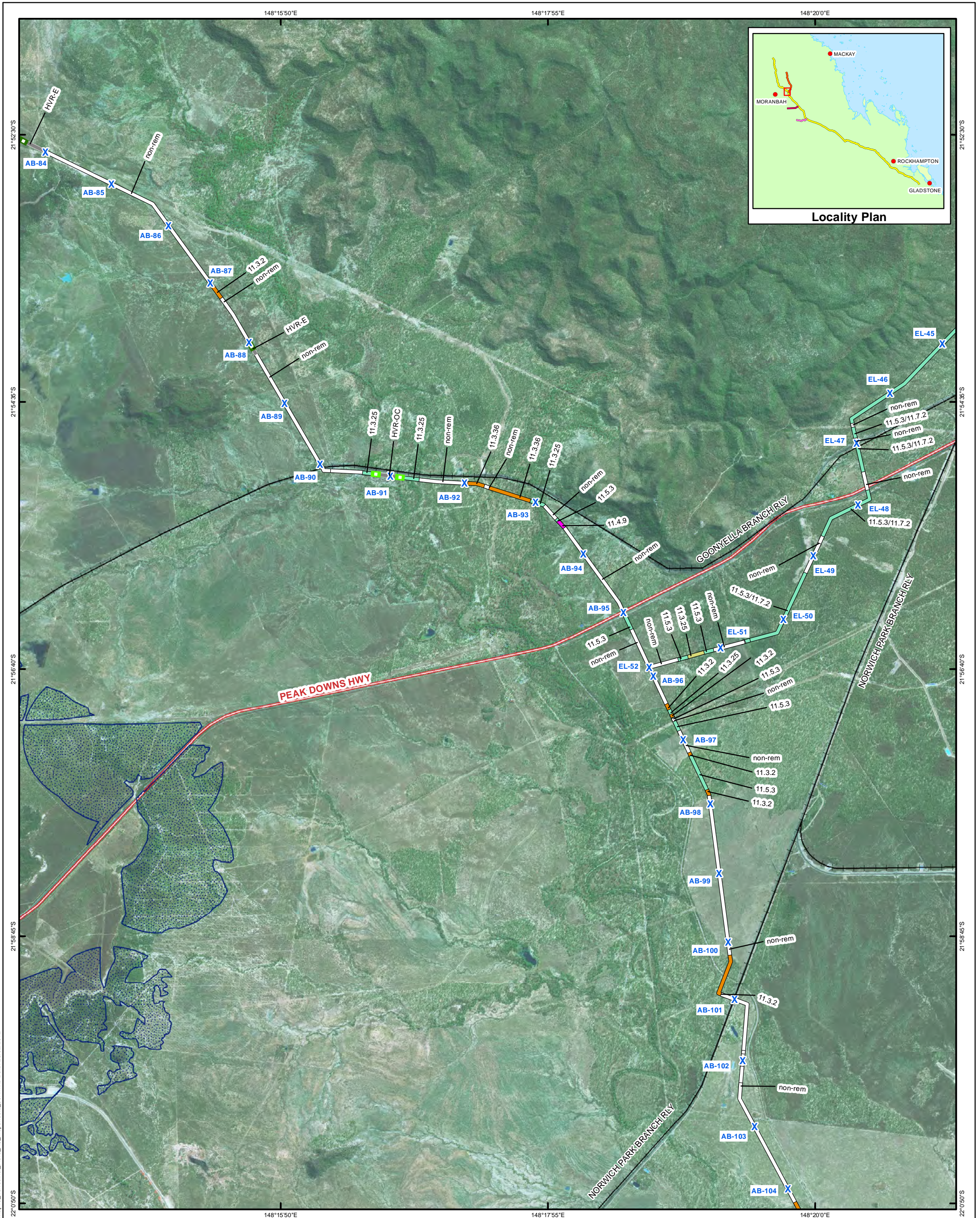
  
 Scale: 1:50,000 @ A3  
 Coordinate System: GCS GDA 1994

NOT FOR CONSTRUCTION

Document: I:\ENVR\Projects\EN2982\Spatial\ArcGIS\Map10\_Terrestrial\_Flora\_A3\_MapSheet\_50K.mxd Date: 29/02/2012




ARROW BOWEN PIPELINE PRELIMINARY ROUTE (REV D)



Map 10: Terrestrial flora

Legend		High Value Regrowth (AECOM)	Observed Regional Ecosystems (AECOM)
● Localities	Highways	Endangered (HVR-E)	Endangered
X Kilometre Points	Major Roads	Of Concern (HVR-OC)	Of Concern/Endangered
AB Mainline Rev D	Major Watercourses	Least Concern (HVR-LC)	Of Concern
Dysart Lateral Rev D	National Parks		Not of Concern/Of Concern
Elphinstone Lateral Rev D	Wetlands		Not of Concern
Saraji Lateral Rev D	Essential Habitats		Least Concern
— Railways			Non-remnant

Data Sources:  
 SPOT Imagery; StreetPro: Localities, Roads, Railways, National Parks  
 DERM: Major Watercourses  
 Essential Habitats, Wetlands  
 Data Supplied by AECOM: Regional Ecosystems, High Value Regrowth  
 Data Supplied by Arrow Energy: ABP Mainline RevD, ABP Lateral RevD  
 Kilometre Points

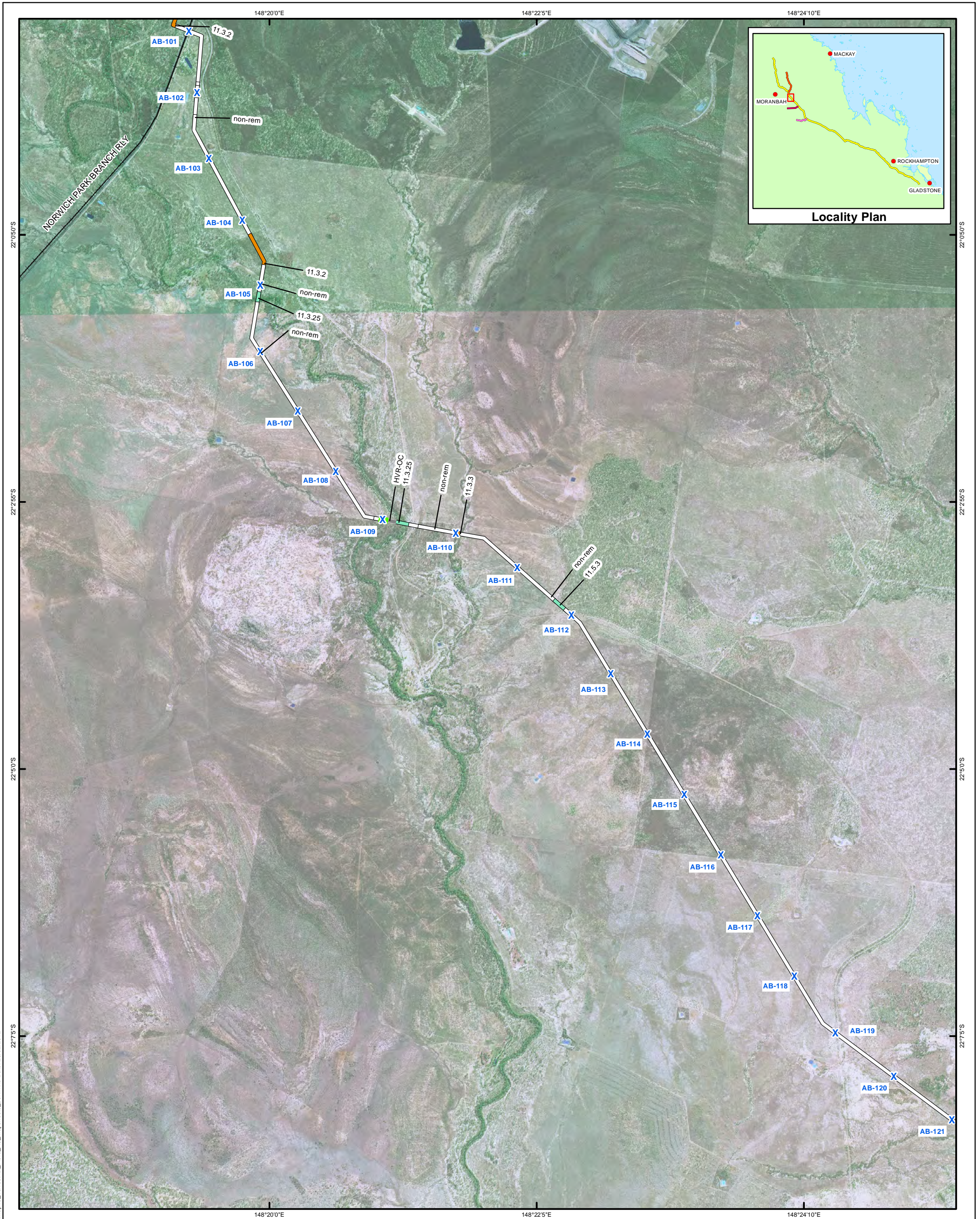
  
 Scale: 1:50,000 @ A3  
 Coordinate System: GCS GDA 1994

NOT FOR CONSTRUCTION

Document: I:\ENVR\Projects\EN2982\Spatial\ArcGIS\2\Map10\_Terrestrial\_Flora\_A3\_MapSheets\_50K.mxd Date: 29/02/2012





ARROW BOWEN PIPELINE PRELIMINARY ROUTE (REV D)



Map 10: Terrestrial flora

Legend		High Value Regrowth (AECOM) Observed Regional Ecosystems (AECOM)	
● Localities	Highways	■ Endangered (HVR-E)	■ Endangered
✕ Kilometre Points	Major Roads	■ Of Concern (HVR-OC)	■ Of Concern/Endangered
— AB Mainline Rev D	Major Watercourses	■ Least Concern (HVR-LC)	■ Of Concern
— Dysart Lateral Rev D	National Parks	■ Not of Concern/Of Concern	■ Not of Concern
— Elphinstone Lateral Rev D	Wetlands	■ Least Concern	■ Least Concern
— Saraji Lateral Rev D	Essential Habitats	— Non-remnant	
— Railways			

Data Sources:  
 SPOT Imagery; StreetPro: Localities, Roads, Railways, National Parks  
 DERM: Major Watercourses  
 Essential Habitats, Wetlands  
 Data Supplied by AECOM: Regional Ecosystems, High Value Regrowth  
 Data Supplied by Arrow Energy:  
 ABP Mainline RevD, ABP Lateral RevD  
 Kilometre Points

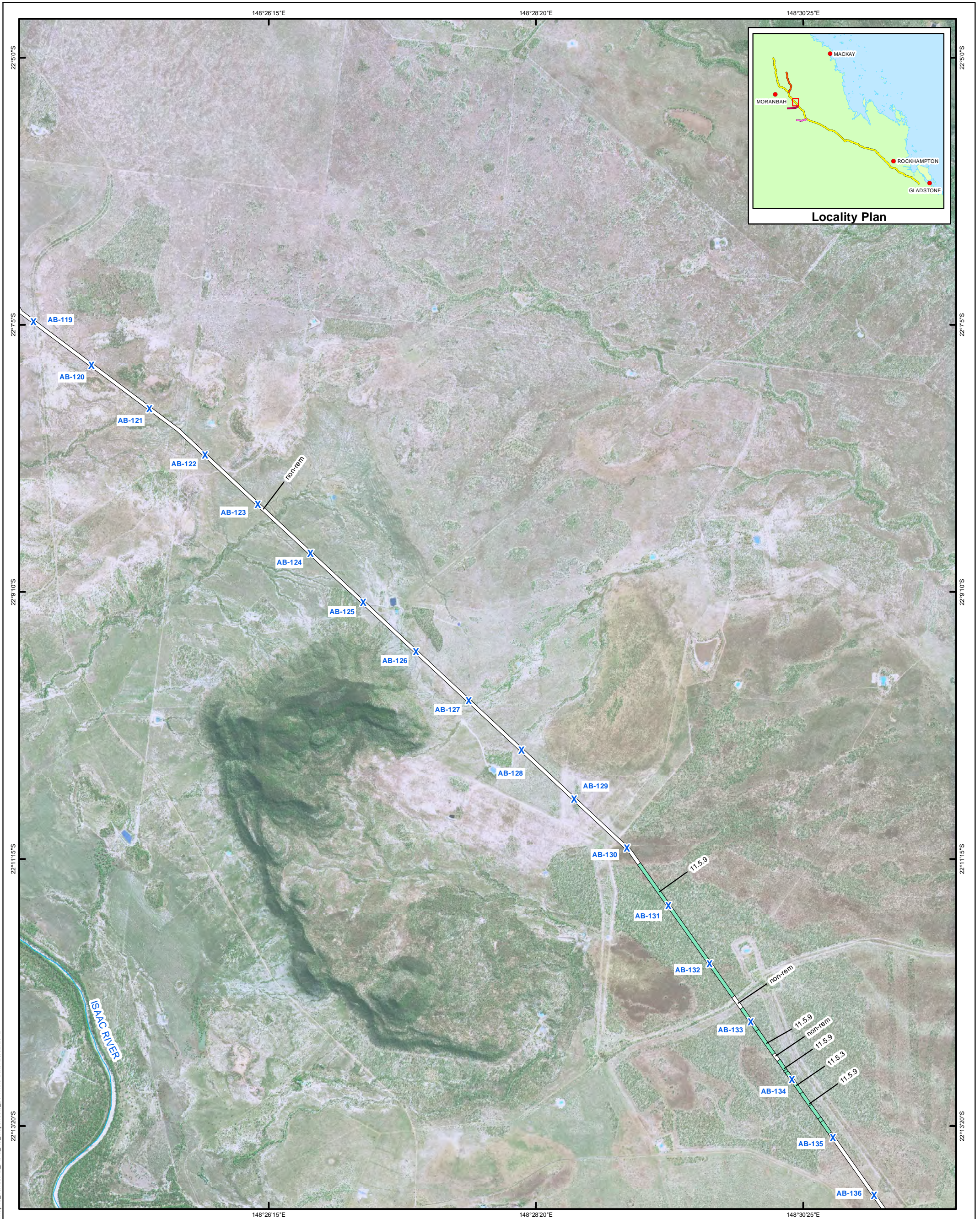

  

  

  
 Scale: 1:50,000 @ A3  
 Coordinate System: GCS GDA 1994

NOT FOR CONSTRUCTION

Document: I:\ENVR\Projects\EN2982\Spatial\A3\SIS\2\Map10\_Terrestrial\_Flora\_A3\_MapSheets\_50K.mxd Date: 29/02/2012



ARROW BOWEN PIPELINE PRELIMINARY ROUTE (REV D)



Map 10: Terrestrial flora

Legend		High Value Regrowth (AECOM)		Observed Regional Ecosystems (AECOM)	
● Localities	Highways	■ Endangered (HVR-E)	■ Endangered	■ Of Concern (HVR-OC)	■ Of Concern/Endangered
✕ Kilometre Points	Major Roads	■ Of Concern (HVR-OC)	■ Of Concern	■ Not of Concern/Of Concern	■ Not of Concern
— AB Mainline Rev D	Major Watercourses	■ Least Concern (HVR-LC)	■ Not of Concern	■ Least Concern	■ Least Concern
— Dysart Lateral Rev D	National Parks	■ Non-remnant	■ Non-remnant	■ Non-remnant	■ Non-remnant
— Elphinstone Lateral Rev D	Wetlands				
— Saraji Lateral Rev D	Essential Habitats				
— Railways					

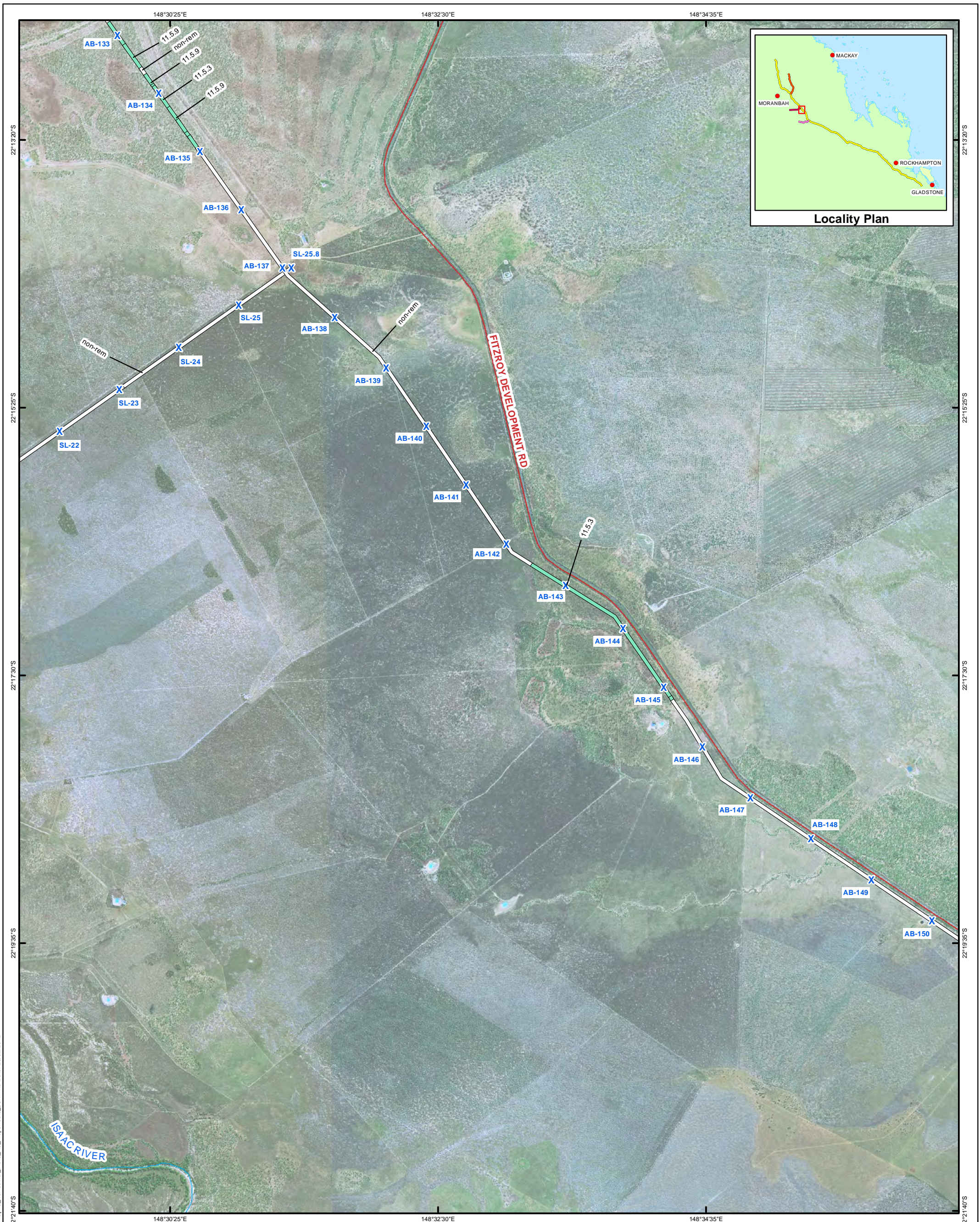
Data Sources:  
 SPOT Imagery; StreetPro: Localities, Roads, Railways, National Parks  
 DERM: Major Watercourses  
 Essential Habitats, Wetlands  
 Data Supplied by AECOM: Regional Ecosystems, High Value Regrowth  
 Data Supplied by Arrow Energy:  
 ABP Mainline RevD, ABP Lateral RevD  
 Kilometre Points

  
 Scale: 1:50,000 @ A3  
 Coordinate System: GCS GDA 1994

NOT FOR CONSTRUCTION

Document: I:\ENVR\Projects\EN2982\Spatial\A3\SIS\2\Map10\_Terrestrial\_Flora\_A3\_Map sheets\_50k.mxd Date: 29/02/2012








Map 10: Terrestrial flora

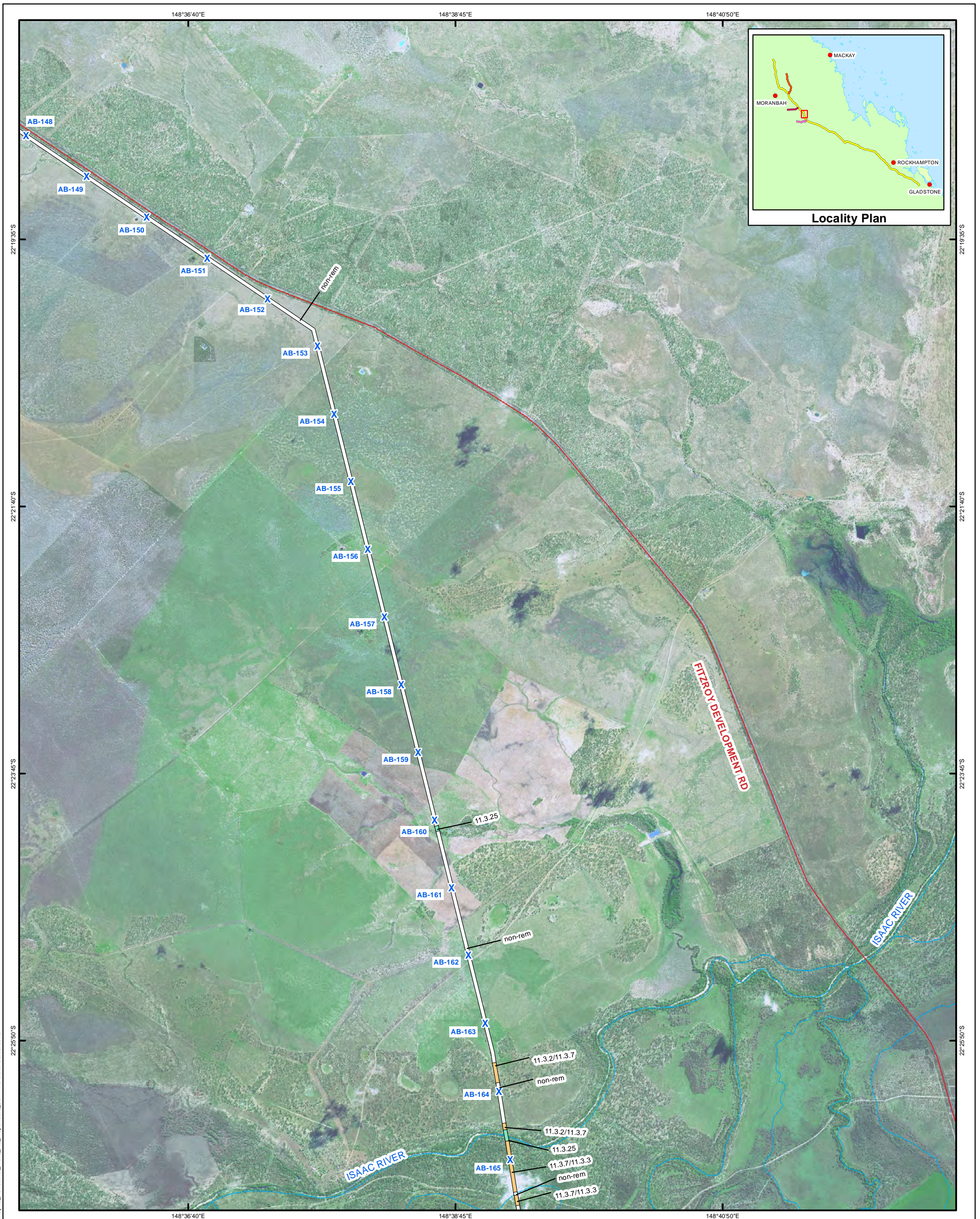
Legend		High Value Regrowth (AECOM)		Observed Regional Ecosystems (AECOM)	
● Localities	Highways	Endangered (HVR-E)	Endangered	Of Concern (HVR-OC)	Of Concern/Endangered
X Kilometre Points	Major Roads	Of Concern (HVR-OC)	Of Concern	Not of Concern/Of Concern	Not of Concern
AB Mainline Rev D	Major Watercourses	Least Concern (HVR-LC)	Of Concern	Not of Concern	Least Concern
Dysart Lateral Rev D	National Parks		Of Concern	Not of Concern	Non-remnant
Elphinstone Lateral Rev D	Wetlands		Of Concern	Not of Concern	
Saraji Lateral Rev D	Essential Habitats		Of Concern	Not of Concern	
Railways			Of Concern	Not of Concern	

Data Sources:  
 SPOT Imagery; StreetPro: Localities, Roads, Railways, National Parks  
 DERM: Major Watercourses  
 Essential Habitats, Wetlands  
 Data Supplied by AECOM: Regional Ecosystems, High Value Regrowth  
 Data Supplied by Arrow Energy:  
 ABP Mainline RevD, ABP Lateral RevD  
 Kilometre Points


  

  

  
 Scale: 1:50,000 @ A3  
 Coordinate System: GCS GDA 1994

Document: I:\ENVR\Projects\EN2982\Spatial\ArcGIS\2\Map10\_Terrestrial\_Flora\_A3\_MapSheets\_50K.mxd Date: 29/02/2012





Map 10: Terrestrial flora

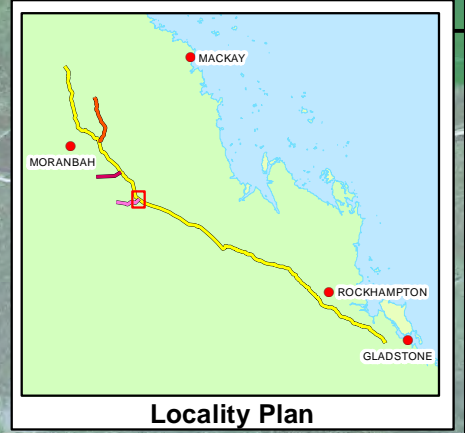
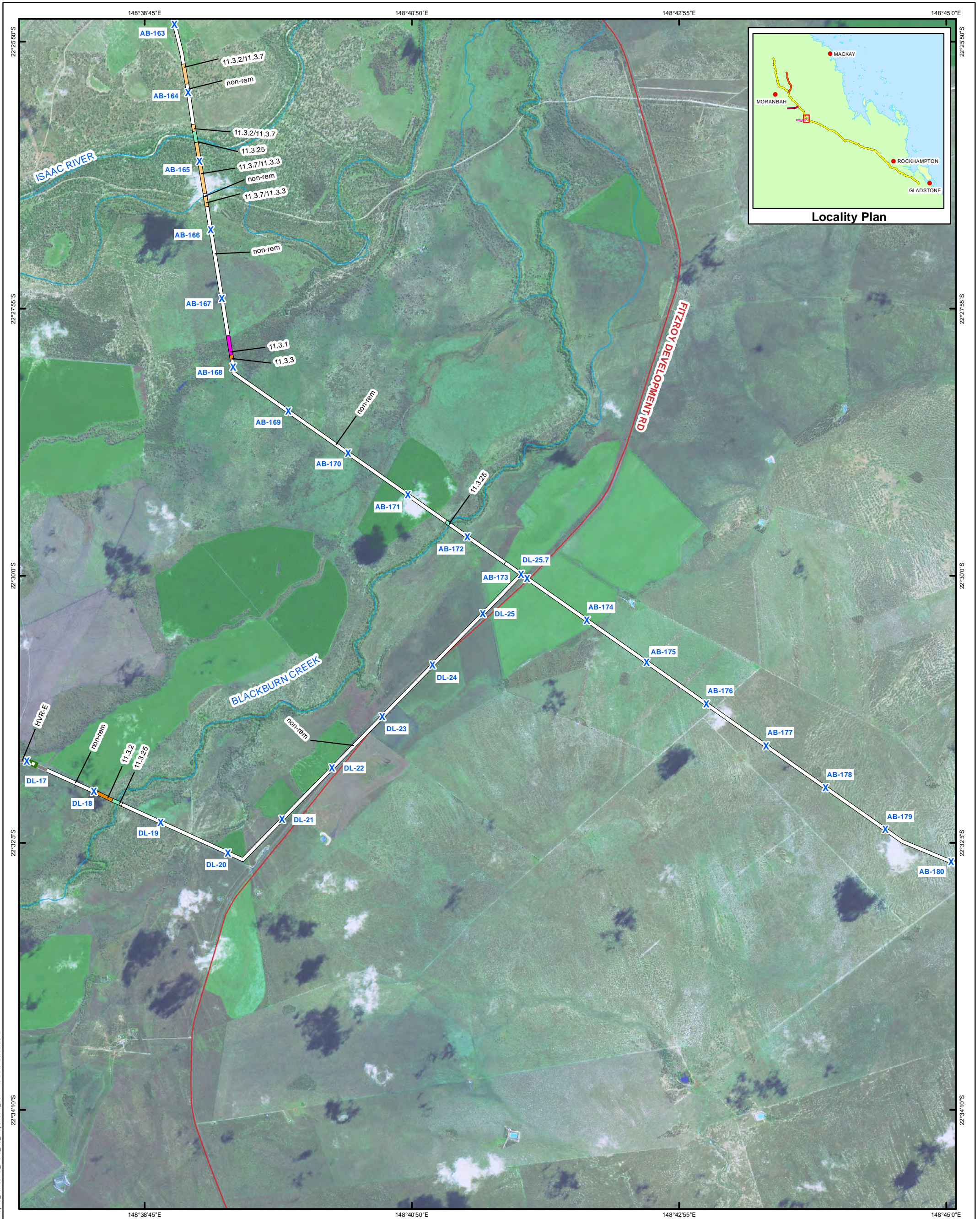
Legend		High Value Regrowth (AECOM)		Observed Regional Ecosystems (AECOM)	
● Localities	Highways	■ Endangered (HVR-E)	■ Endangered	■ Of Concern (HVR-OC)	■ Of Concern/Endangered
✕ Kilometre Points	Major Roads	■ Of Concern (HVR-OC)	■ Of Concern	■ Not of Concern/Of Concern	■ Not of Concern
— AB Mainline Rev D	Major Watercourses	■ Least Concern (HVR-LC)	■ Of Concern	■ Least Concern	■ Least Concern
— Dysart Lateral Rev D	National Parks	■ Not of Concern/Of Concern	■ Not of Concern	■ Least Concern	■ Least Concern
— Elphinstone Lateral Rev D	Wetlands	■ Non-remnant	■ Non-remnant	■ Non-remnant	■ Non-remnant
— Saraji Lateral Rev D	Essential Habitats				
— Railways					

Data Sources:  
 SPOT Imagery; StreetPro: Localities, Roads, Railways, National Parks  
 DERM: Major Watercourses  
 Essential Habitats, Wetlands  
 Data Supplied by AECOM: Regional Ecosystems, High Value Regrowth  
 Data Supplied by Arrow Energy:  
 ABP Mainline RevD, ABP Lateral RevD  
 Kilometre Points

Scale: 1:50,000 @ A3  
 Coordinate System: GCS GDA 1994

Document: I:\ENVR\Projects\ENR2982\_Spatial\A3\SIS\2\Map10\_Terrestrial\_Flora\_A3\_Map sheets\_50K.mxd Date: 29/02/2012





Map 10: Terrestrial flora

Legend		High Value Regrowth (AECOM)	Observed Regional Ecosystems (AECOM)
● Localities	Highways	Endangered (HVR-E)	Endangered
✕ Kilometre Points	Major Roads	Of Concern (HVR-OC)	Of Concern/Endangered
AB Mainline Rev D	Major Watercourses	Least Concern (HVR-LC)	Of Concern
Dysart Lateral Rev D	National Parks		Not of Concern/Of Concern
Elphinstone Lateral Rev D	Wetlands		Not of Concern
Saraji Lateral Rev D	Essential Habitats		Least Concern
— Railways			Non-remnant

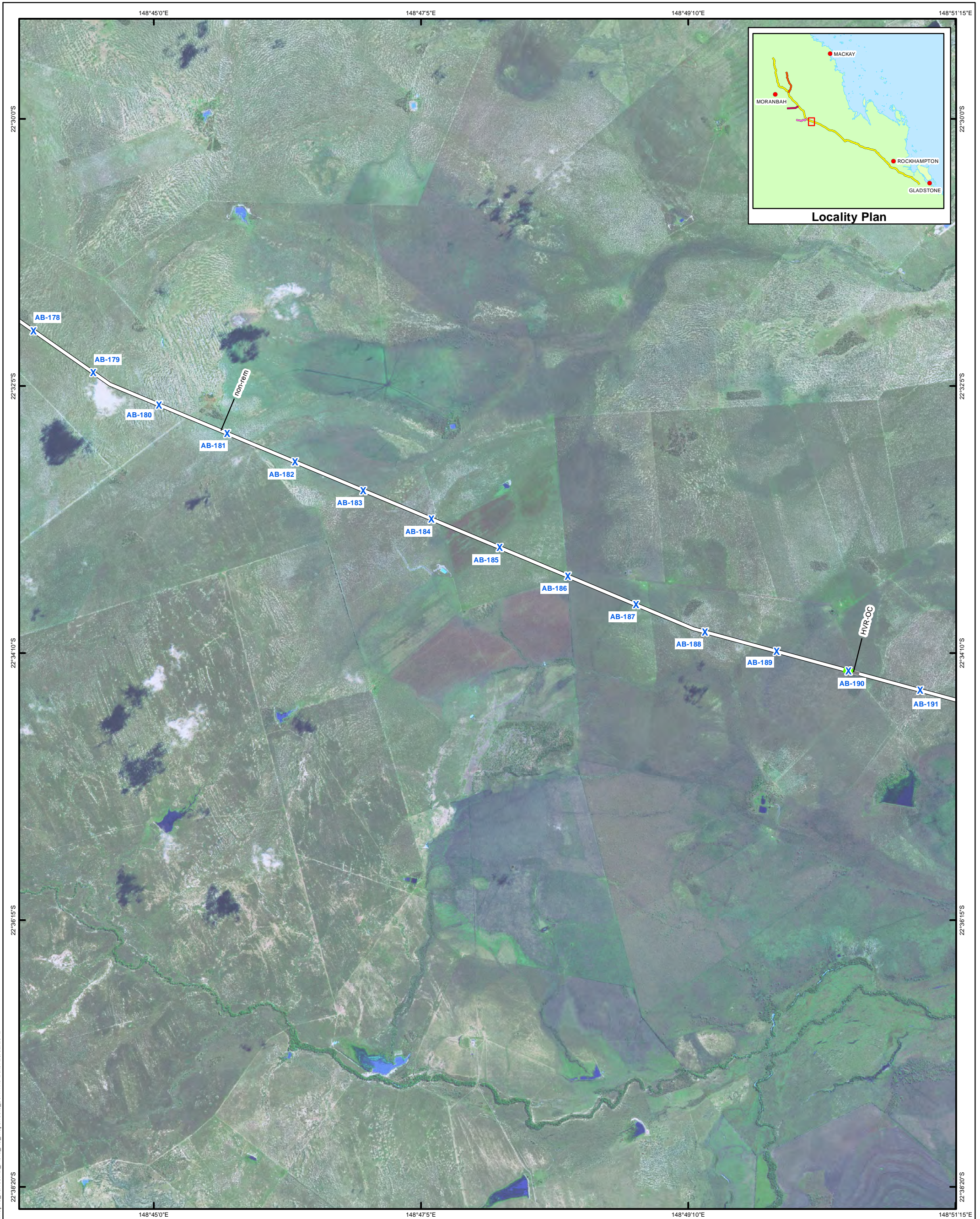
Data Sources:  
 SPOT Imagery; StreetPro: Localities, Roads, Railways, National Parks  
 DERM: Major Watercourses  
 Essential Habitats, Wetlands  
 Data Supplied by AECOM: Regional Ecosystems, High Value Regrowth  
 Data Supplied by Arrow Energy: ABP Mainline RevD, ABP Lateral RevD  
 Kilometre Points

Scale: 1:50,000 @ A3  
 Coordinate System: GCS GDA 1994

Document: I:\ENVR\Projects\ENR2982\Spatial\ArcGIS\Map10\_Terrestrial\_Flora\_A3\_Map sheets\_50K.mxd Date: 29/02/2012





ARROW BOWEN PIPELINE PRELIMINARY ROUTE (REV D)



Map 10: Terrestrial flora

Legend		High Value Regrowth (AECOM) Observed Regional Ecosystems (AECOM)	
● Localities	Highways	■ Endangered (HVR-E)	■ Endangered
✕ Kilometre Points	Major Roads	■ Of Concern (HVR-OC)	■ Of Concern/Endangered
— AB Mainline Rev D	Major Watercourses	■ Least Concern (HVR-LC)	■ Of Concern
— Dysart Lateral Rev D	National Parks	■ Not of Concern/Of Concern	■ Not of Concern
— Elphinstone Lateral Rev D	Wetlands	■ Not of Concern	■ Least Concern
— Saraji Lateral Rev D	Essential Habitats	■ Non-remnant	
— Railways			

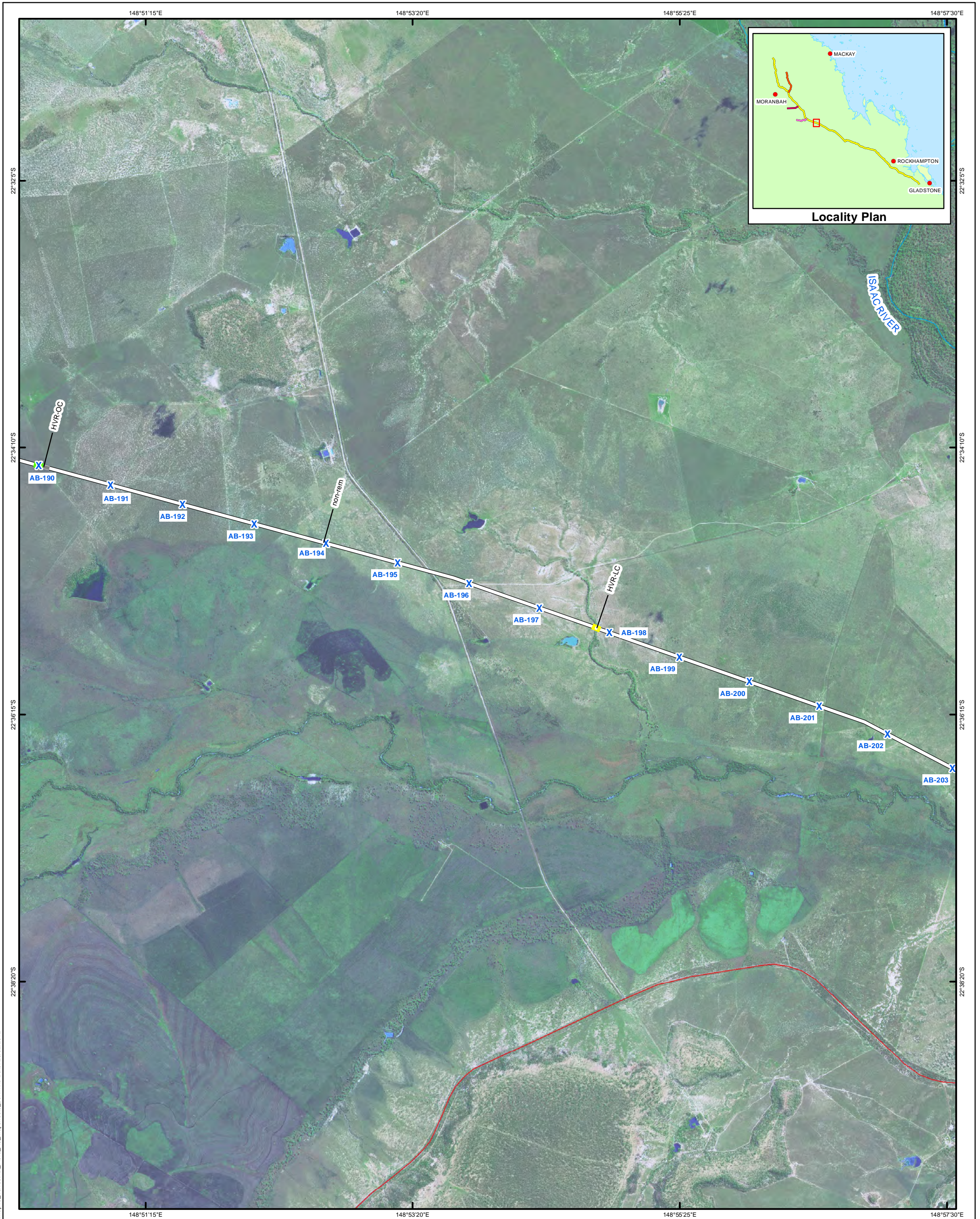
Data Sources:  
 SPOT Imagery; StreetPro: Localities, Roads, Railways, National Parks  
 DERM: Major Watercourses  
 Essential Habitats, Wetlands  
 Data Supplied by AECOM: Regional Ecosystems, High Value Regrowth  
 Data Supplied by Arrow Energy:  
 ABP Mainline RevD, ABP Lateral RevD  
 Kilometre Points


  

  

  
 Scale: 1:50,000 @ A3  
 Coordinate System: GCS GDA 1994

NOT FOR CONSTRUCTION

Document: I:\ENVR\Projects\EN2982\Spatial\ArcGIS\2\Map10\_Terrestrial\_Flora\_A3\_Map sheets\_50K.mxd Date: 29/02/2012







Map 10: Terrestrial flora

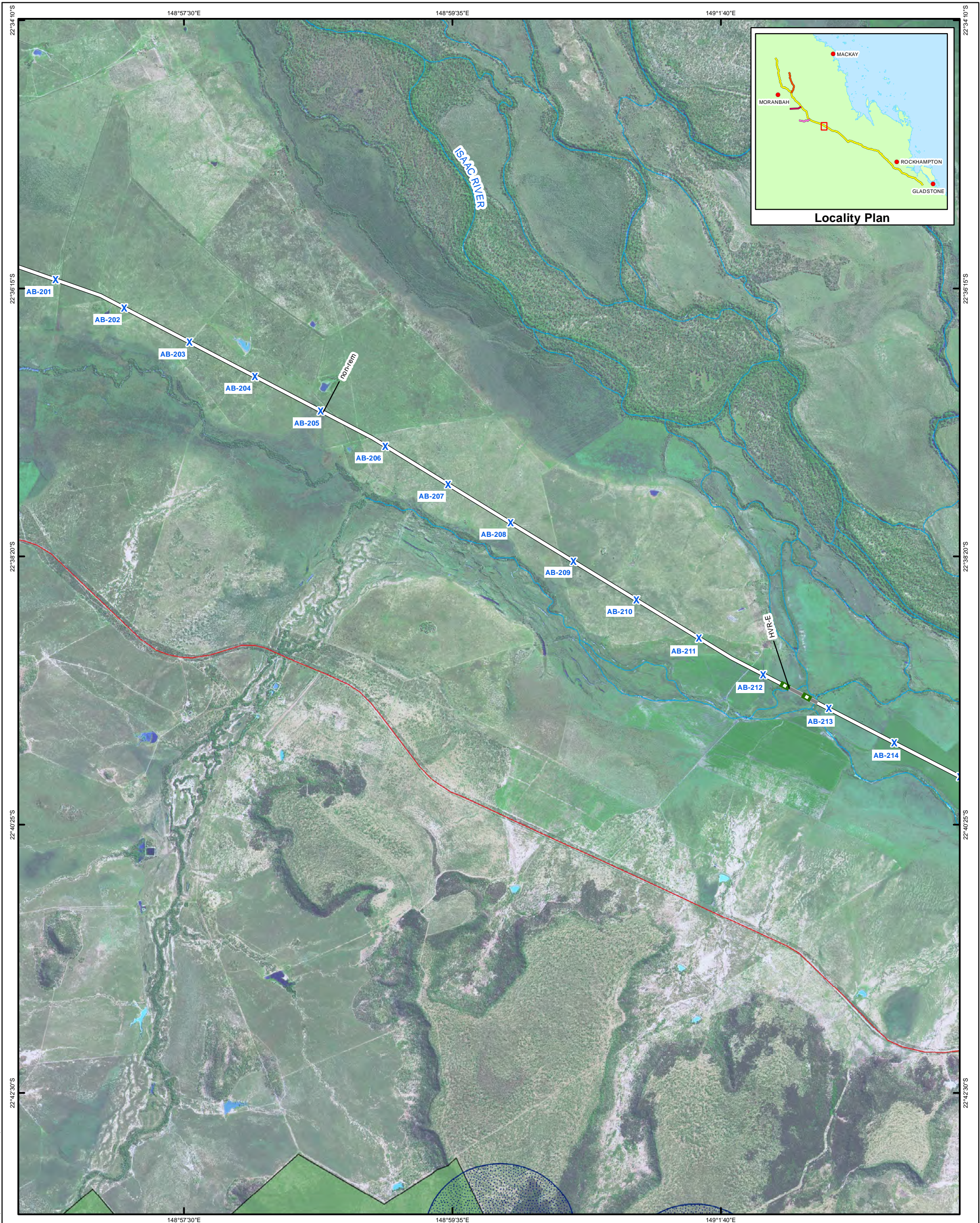
Legend		High Value Regrowth (AECOM)		Observed Regional Ecosystems (AECOM)	
● Localities	Highways	■ Endangered (HVR-E)	■ Endangered	■ Of Concern (HVR-OC)	■ Of Concern/Endangered
✕ Kilometre Points	Major Roads	■ Of Concern (HVR-OC)	■ Of Concern	■ Not of Concern/Of Concern	■ Not of Concern
— AB Mainline Rev D	Major Watercourses	■ Least Concern (HVR-LC)	■ Not of Concern	■ Least Concern	■ Least Concern
— Dysart Lateral Rev D	National Parks	■ Non-remnant	■ Non-remnant		
— Elphinstone Lateral Rev D	Wetlands				
— Saraji Lateral Rev D	Essential Habitats				
— Railways					

Data Sources:  
 SPOT Imagery; StreetPro: Localities, Roads, Railways, National Parks  
 DERM: Major Watercourses  
 Essential Habitats, Wetlands  
 Data Supplied by AECOM: Regional Ecosystems, High Value Regrowth  
 Data Supplied by Arrow Energy: ABP Mainline RevD, ABP Lateral RevD  
 Kilometre Points

  
  
  
 Scale: 1:50,000 @ A3  
 Coordinate System: GCS GDA 1994

Document: I:\ENVR\Projects\EN2982\Spatial\A3\GIS\2\Map10\_Terrestrial\_Flora\_A3\_Map sheets\_50k.mxd Date: 29/02/2012






Map 10: Terrestrial flora

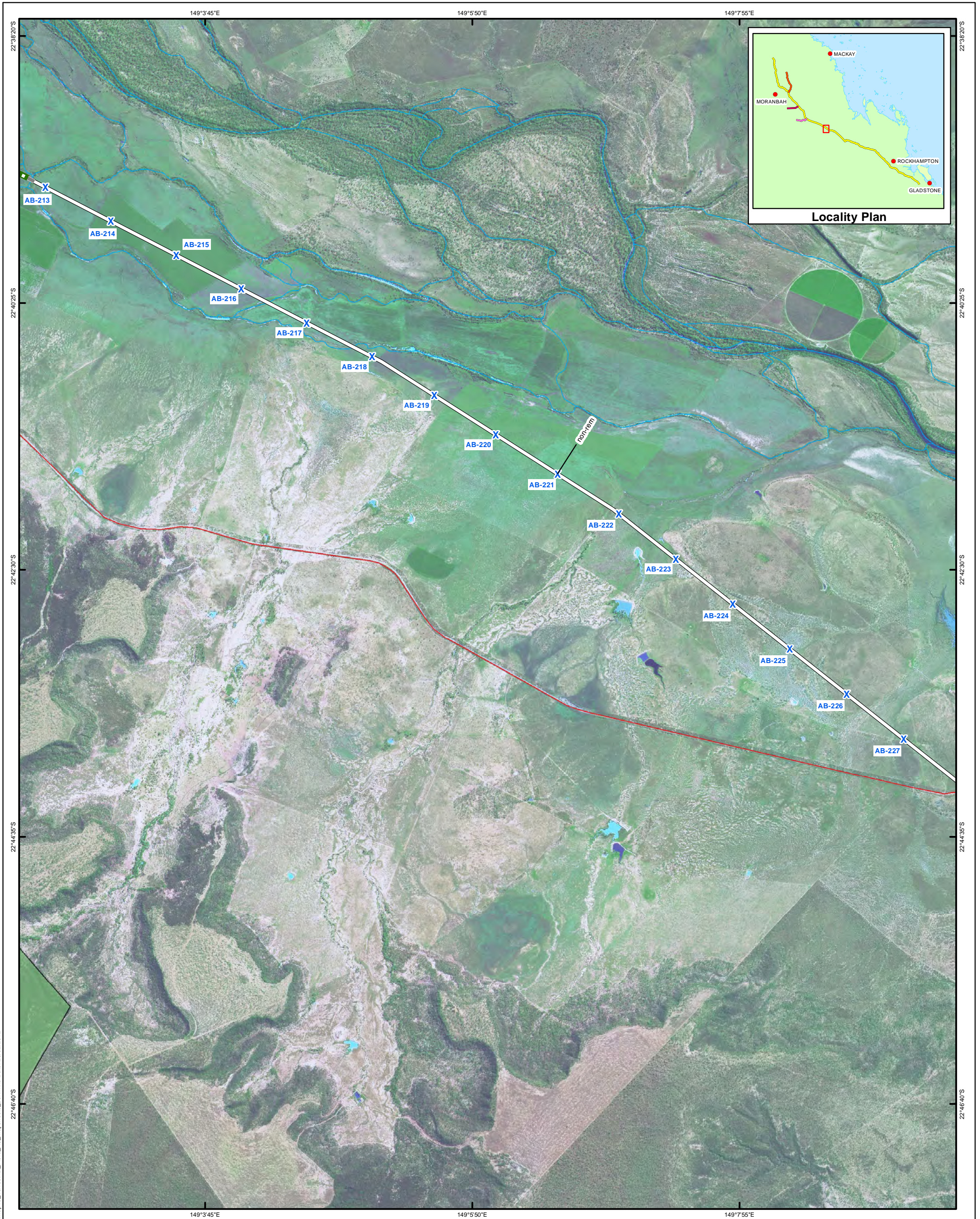
Legend		High Value Regrowth (AECOM)		Observed Regional Ecosystems (AECOM)	
● Localities	Highways	Endangered (HVR-E)	Endangered	Of Concern (HVR-OC)	Of Concern/Endangered
X Kilometre Points	Major Roads	Of Concern (HVR-OC)	Of Concern	Not of Concern/Of Concern	Not of Concern
AB Mainline Rev D	Major Watercourses	Least Concern (HVR-LC)	Of Concern	Least Concern	Least Concern
Dysart Lateral Rev D	National Parks		Not of Concern		
Elphinstone Lateral Rev D	Wetlands				
Saraji Lateral Rev D	Essential Habitats				
Railways					
					Non-remnant

Data Sources:  
 SPOT Imagery; StreetPro: Localities, Roads, Railways, National Parks  
 DERM: Major Watercourses  
 Essential Habitats, Wetlands  
 Data Supplied by AECOM: Regional Ecosystems, High Value Regrowth  
 Data Supplied by Arrow Energy:  
 ABP Mainline RevD, ABP Lateral RevD  
 Kilometre Points

  
 Scale: 1:50,000 @ A3  
 Coordinate System: GCS GDA 1994

Document: I:\ENVR\Projects\ENR2982\Spatial\ArcGIS\2\Map10\_Terrestrial\_Flora\_A3\_MapSheets\_50K.mxd Date: 29/02/2012





Map 10: Terrestrial flora

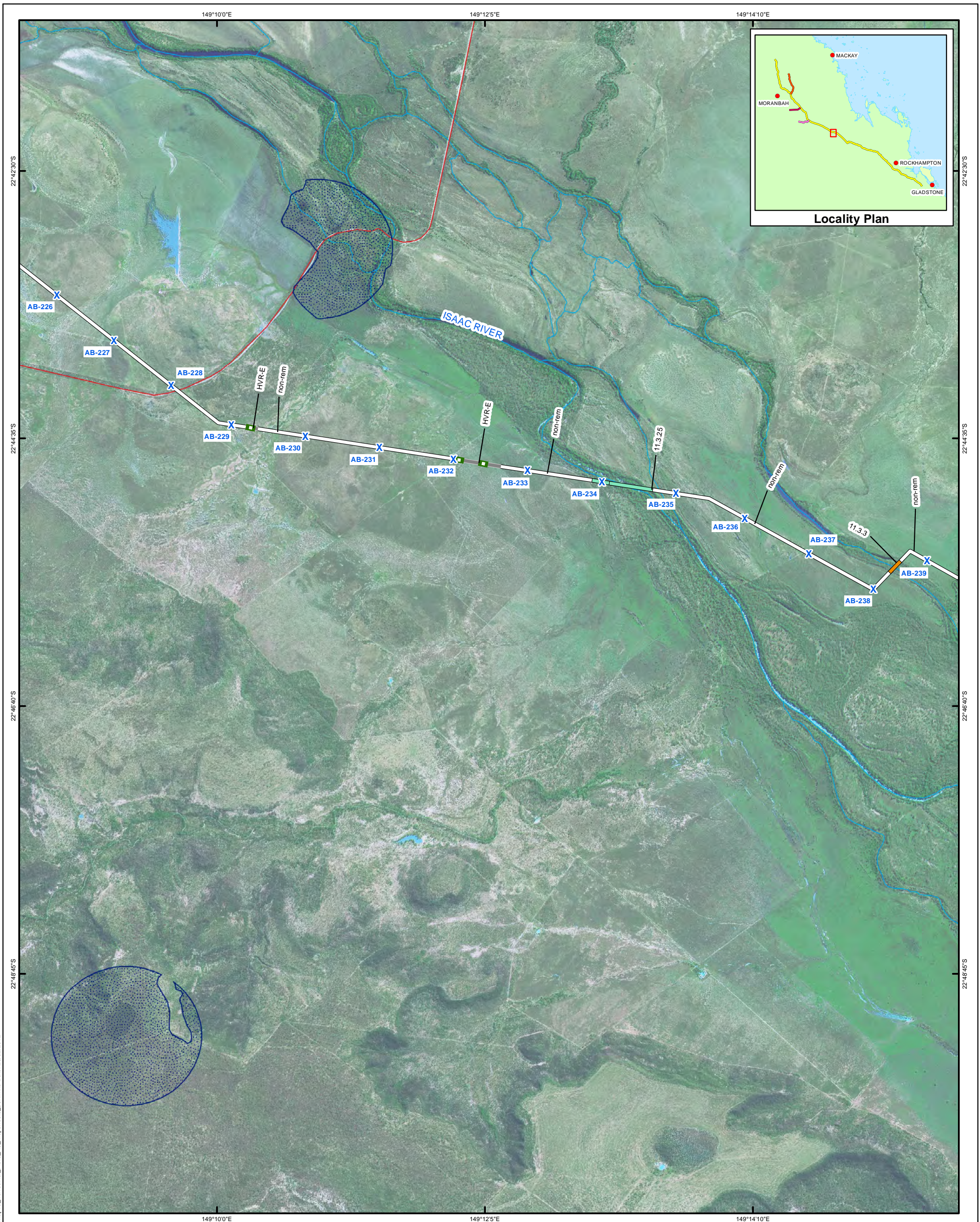
Legend		High Value Regrowth (AECOM)		Observed Regional Ecosystems (AECOM)	
● Localities	Highways	Endangered (HVR-E)	Endangered	Of Concern (HVR-OC)	Of Concern/Endangered
X Kilometre Points	Major Roads	Of Concern (HVR-OC)	Of Concern	Least Concern (HVR-LC)	Of Concern
AB Mainline Rev D	Major Watercourses	Least Concern (HVR-LC)	Of Concern	Not of Concern/Of Concern	Not of Concern
Dysart Lateral Rev D	National Parks	Not of Concern/Of Concern	Not of Concern	Least Concern	Least Concern
Elphinstone Lateral Rev D	Wetlands	Least Concern	Least Concern	Non-remnant	Non-remnant
Saraji Lateral Rev D	Essential Habitats	Non-remnant	Non-remnant		
Railways					

Data Sources:  
 SPOT Imagery; StreetPro: Localities, Roads, Railways, National Parks  
 DERM: Major Watercourses  
 Essential Habitats, Wetlands  
 Data Supplied by AECOM: Regional Ecosystems, High Value Regrowth  
 Data Supplied by Arrow Energy:  
 ABP Mainline RevD, ABP Lateral RevD  
 Kilometre Points

Scale: 1:50,000 @ A3  
 Coordinate System: GCS GDA 1994

Document: I:\ENVR\Projects\EN2982\Spatial\A3\Map10\_Terrestrial\_Flora\_A3\_MapSheets\_50K.mxd Date: 29/02/2012







Map 10: Terrestrial flora

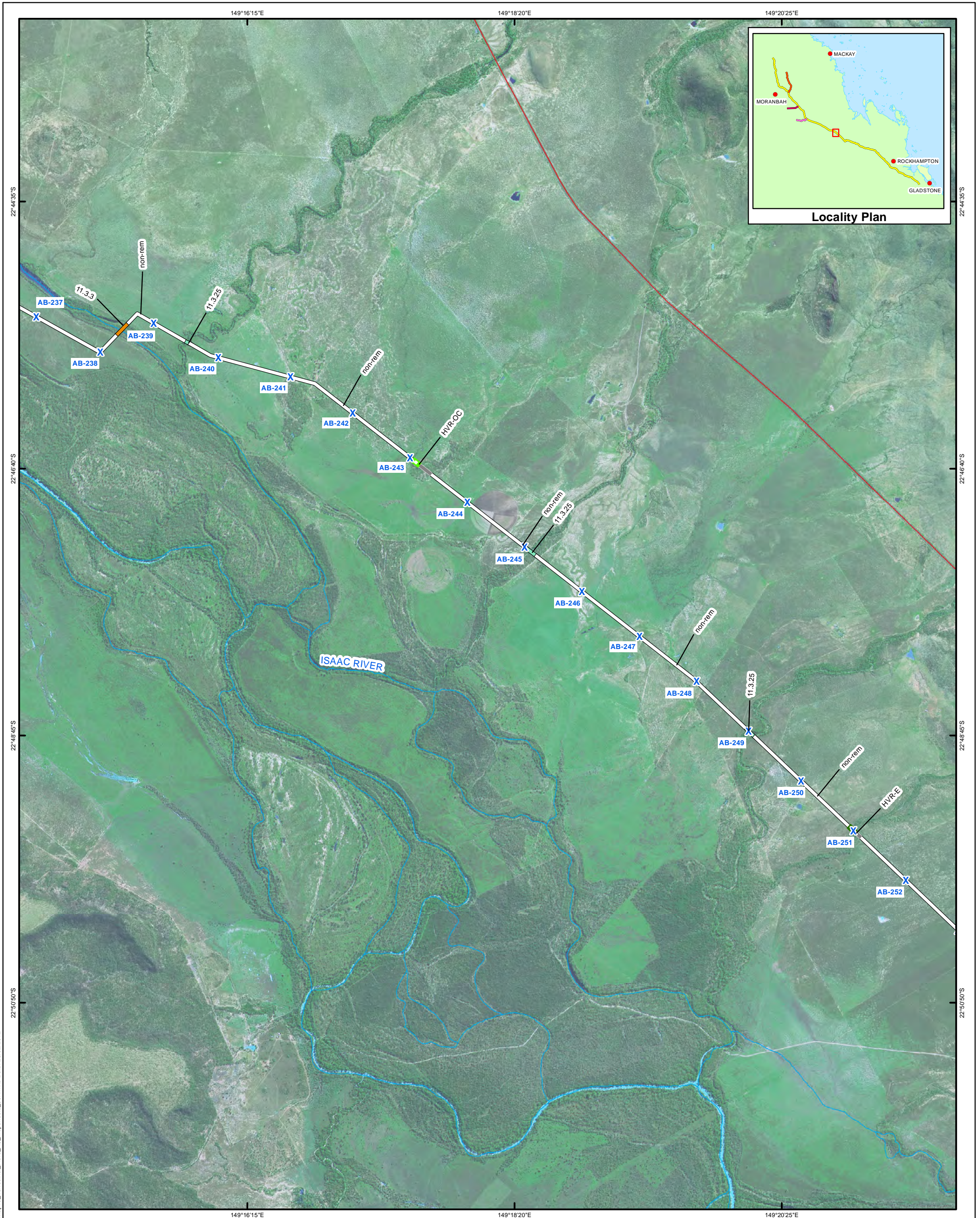
Legend		High Value Regrowth (AECOM)		Observed Regional Ecosystems (AECOM)	
● Localities	Highways	■ Endangered (HVR-E)	■ Endangered	■ Endangered	■ Endangered
✕ Kilometre Points	Major Roads	■ Of Concern (HVR-OC)	■ Of Concern/Endangered	■ Of Concern	■ Of Concern
— AB Mainline Rev D	Major Watercourses	■ Least Concern (HVR-LC)	■ Not of Concern/Of Concern	■ Not of Concern	■ Not of Concern
— Dysart Lateral Rev D	National Parks	■ Not of Concern	■ Least Concern	■ Least Concern	■ Least Concern
— Elphinstone Lateral Rev D	Wetlands	■ Non-remnant	■ Non-remnant	■ Non-remnant	■ Non-remnant
— Saraji Lateral Rev D	Essential Habitats				
— Railways					

Data Sources:  
 SPOT Imagery; StreetPro: Localities, Roads, Railways, National Parks  
 DERM: Major Watercourses  
 Essential Habitats, Wetlands  
 Data Supplied by AECOM: Regional Ecosystems, High Value Regrowth  
 Data Supplied by Arrow Energy:  
 ABP Mainline RevD, ABP Lateral RevD  
 Kilometre Points


  

  

  
 Scale: 1:50,000 @ A3  
 Coordinate System: GCS GDA 1994

Document: I:\ENVR\Projects\EN2982\Spatial\A3\GIS\2\Map10\_Terrestrial\_Flora\_A3\_Map sheets\_50K.mxd Date: 29/02/2012






Map 10: Terrestrial flora

Legend		High Value Regrowth (AECOM)		Observed Regional Ecosystems (AECOM)	
● Localities	Highways	Endangered (HVR-E)	Endangered	Of Concern (HVR-OC)	Of Concern/Endangered
X Kilometre Points	Major Roads	Of Concern (HVR-OC)	Of Concern	Least Concern (HVR-LC)	Of Concern
AB Mainline Rev D	Major Watercourses	Least Concern (HVR-LC)	Not of Concern/Of Concern		Not of Concern
Dysart Lateral Rev D	National Parks		Not of Concern		Least Concern
Elphinstone Lateral Rev D	Wetlands		Least Concern		Non-remnant
Saraji Lateral Rev D	Essential Habitats				
— Railways					

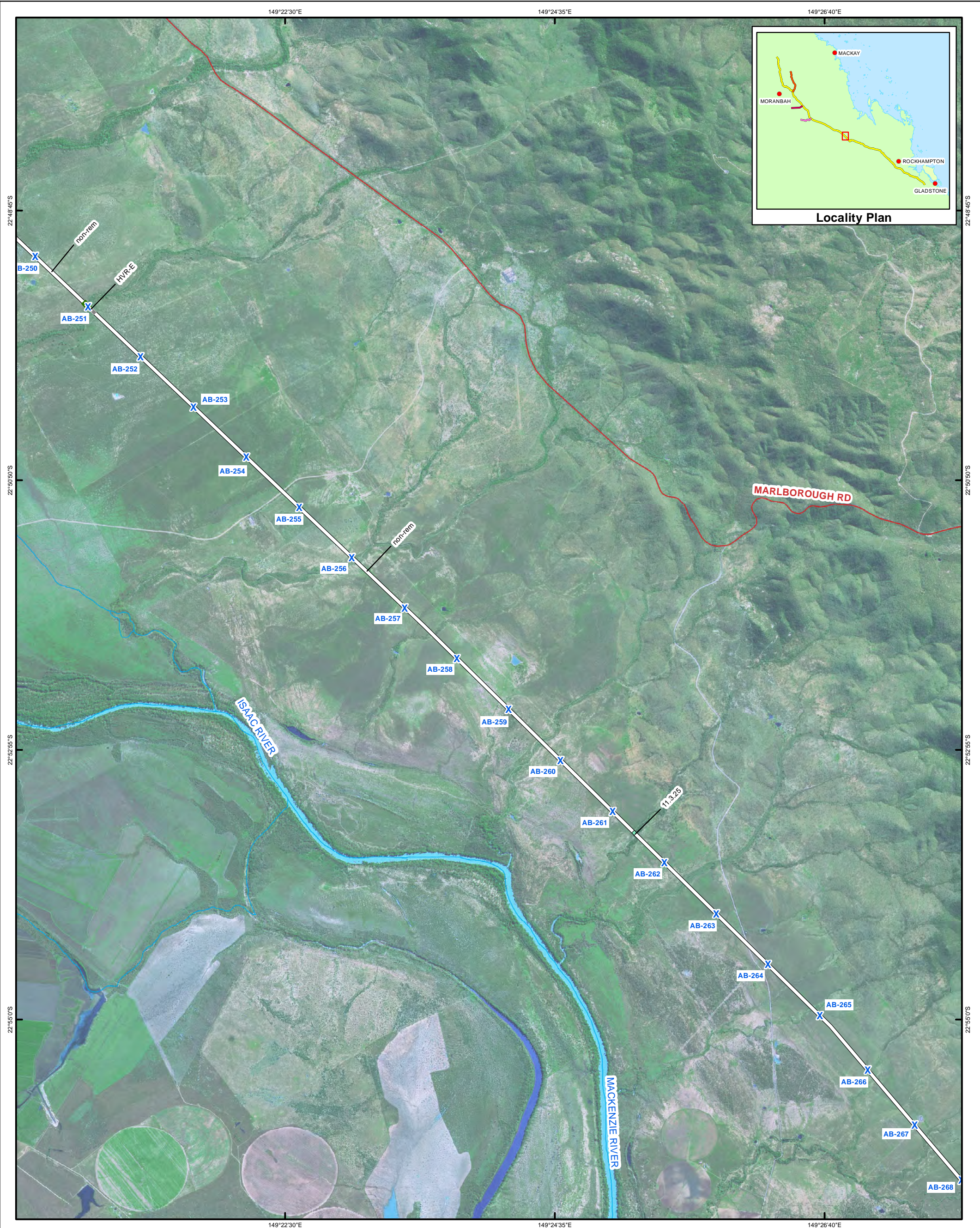
Data Sources:  
 SPOT Imagery; StreetPro: Localities, Roads, Railways, National Parks  
 DERM: Major Watercourses  
 Essential Habitats, Wetlands  
 Data Supplied by AECOM: Regional Ecosystems, High Value Regrowth  
 Data Supplied by Arrow Energy:  
 ABP Mainline RevD, ABP Lateral RevD  
 Kilometre Points

  
 Scale: 1:50,000 @ A3  
 Coordinate System: GCS GDA 1994

Document: I:\ENVR\Projects\EN2982\Spatial\A3\GIS\2\Map10\_Terrestrial\_Flora\_A3\_Map sheets\_50K.mxd Date: 29/02/2012



ARROW BOWEN PIPELINE PRELIMINARY ROUTE (REV D)



Map 10: Terrestrial flora

Legend		High Value Regrowth (AECOM)		Observed Regional Ecosystems (AECOM)	
● Localities	Highways	Endangered (HVR-E)	Endangered	Of Concern/Endangered	
X Kilometre Points	Major Roads	Of Concern (HVR-OC)	Of Concern	Not of Concern/Of Concern	
AB Mainline Rev D	Major Watercourses	Least Concern (HVR-LC)	Of Concern	Not of Concern	
Dysart Lateral Rev D	National Parks		Least Concern	Least Concern	
Elphinstone Lateral Rev D	Wetlands			Non-remnant	
Saraji Lateral Rev D	Essential Habitats				
Railways					

Data Sources:  
 SPOT Imagery; StreetPro: Localities, Roads, Railways, National Parks  
 DERM: Major Watercourses  
 Essential Habitats, Wetlands  
 Data Supplied by AECOM: Regional Ecosystems, High Value Regrowth  
 Data Supplied by Arrow Energy: ABP Mainline RevD, ABP Lateral RevD  
 Kilometre Points

N

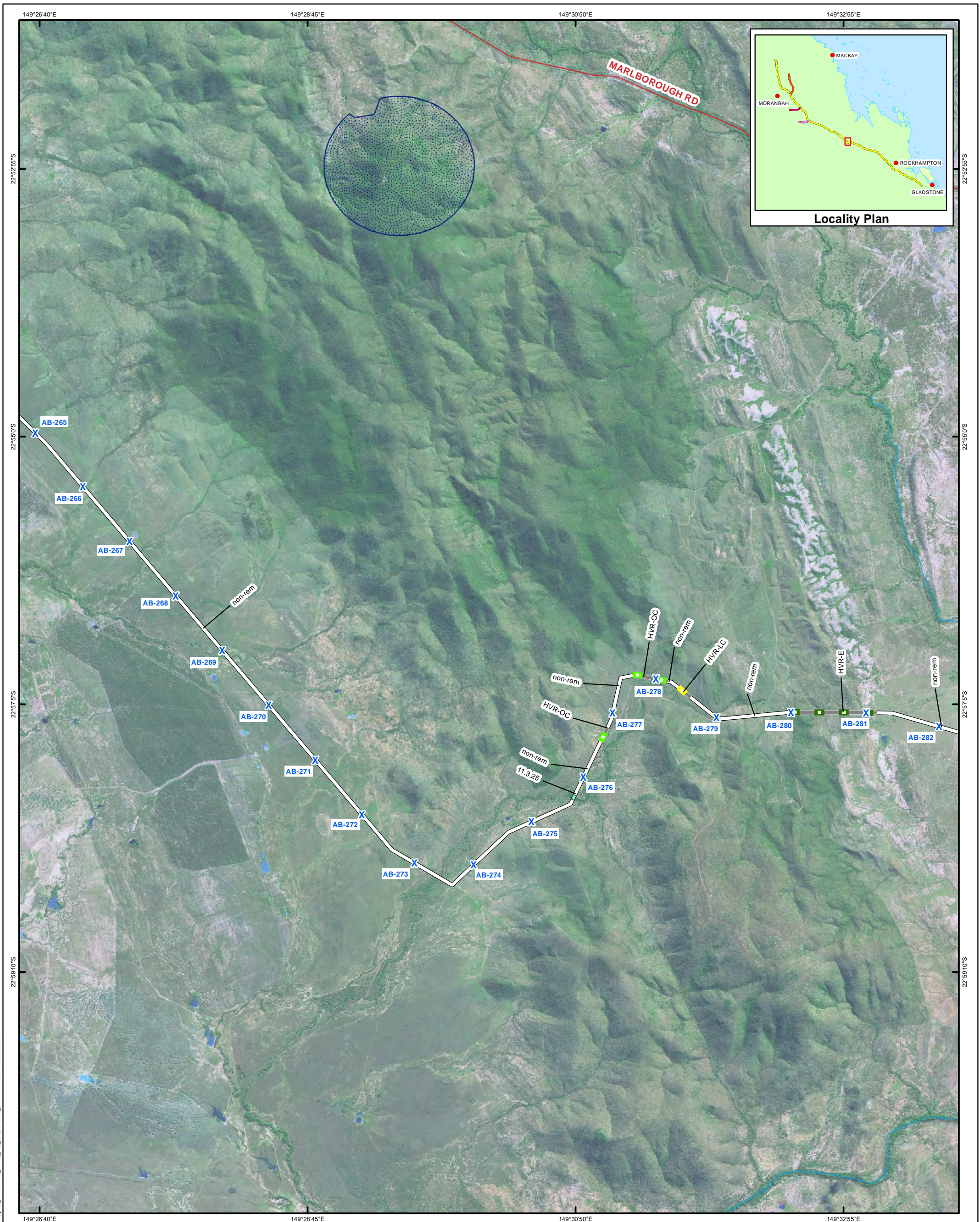
**arrow energy**  
go further

Scale: 1:50,000 @ A3  
 Coordinate System: GCS GDA 1994

NOT FOR CONSTRUCTION



ARROW BOWEN PIPELINE PRELIMINARY ROUTE (REV D)



Map 10: Terrestrial flora

Legend		High Value Regrowth (AECOM) Observed Regional Ecosystems (AECOM)	
● Localities	Highways	■ Endangered (HVR-E)	■ Endangered
✕ Kilometre Points	Major Roads	■ Of Concern (HVR-OC)	■ Of Concern/Endangered
— AB Mainline Rev D	Major Watercourses	■ Least Concern (HVR-LC)	■ Of Concern
— Dysart Lateral Rev D	National Parks	■ Not of Concern/Of Concern	■ Not of Concern
— Elphinstone Lateral Rev D	Wetlands	■ Least Concern	■ Least Concern
— Saraji Lateral Rev D	Essential Habitats	— Non-remnant	
— Railways			

Data Sources:  
 SPOT Imagery; StreetPro: Localities, Roads, Railways, National Parks  
 DERM: Major Watercourses  
 Essential Habitats, Wetlands  
 Data Supplied by AECOM: Regional Ecosystems, High Value Regrowth  
 Data Supplied by Arrow Energy:  
 ABP Mainline RevD, ABP Lateral RevD  
 Kilometre Points

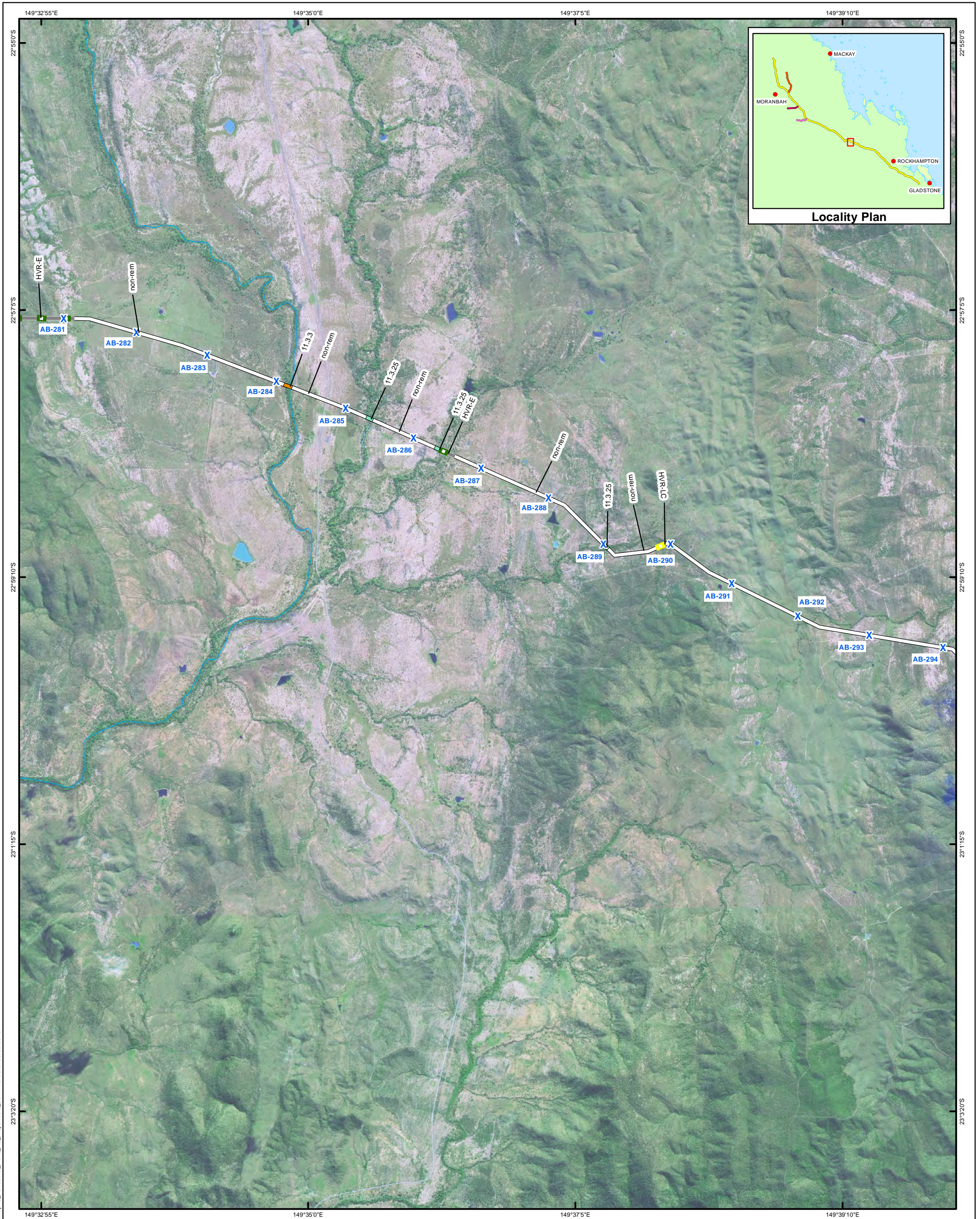
  
 Scale: 1:50,000 @ A3  
 Coordinate System: GCS GDA 1994

NOT FOR CONSTRUCTION

Document: I:\ENVR\Projects\EN2982\Spatial\ArcGIS\2\Map10\_Terrestrial\_Flora\_A3\_Map sheets\_50K.mxd Date: 29/02/2012




ARROW BOWEN PIPELINE PRELIMINARY ROUTE (REV D)




Map 10: Terrestrial flora

Legend		High Value Regrowth (AECOM) Observed Regional Ecosystems (AECOM)	
● Localities	Highways	■ Endangered (HVR-E)	■ Endangered
✕ Kilometre Points	Major Roads	■ Of Concern (HVR-OC)	■ Of Concern/Endangered
— AB Mainline Rev D	Major Watercourses	■ Least Concern (HVR-LC)	■ Of Concern
— Dysart Lateral Rev D	National Parks	■ Not of Concern/Of Concern	■ Not of Concern
— Elphinstone Lateral Rev D	Wetlands	■ Least Concern	■ Least Concern
— Saraji Lateral Rev D	Essential Habitats	— Non-remnant	
— Railways			

Data Sources:  
 SPOT Imagery; StreetPro: Localities, Roads, Railways, National Parks  
 DERM: Major Watercourses  
 Essential Habitats, Wetlands  
 Data Supplied by AECOM: Regional Ecosystems, High Value Regrowth  
 Data Supplied by Arrow Energy:  
 ABP Mainline RevD, ABP Lateral RevD  
 Kilometre Points



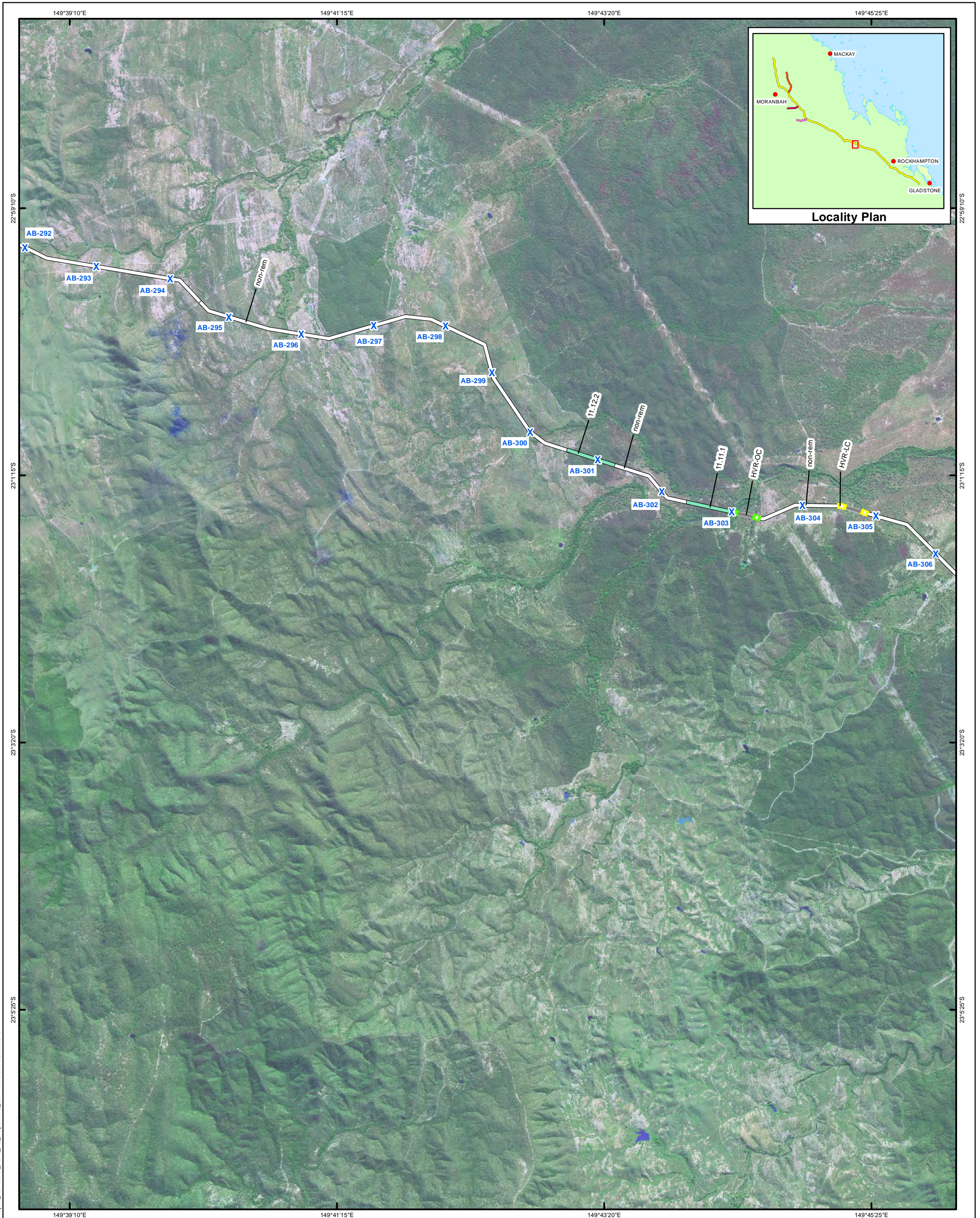
Scale: 1:50,000 @ A3  
 Coordinate System: GCS GDA 1994

NOT FOR CONSTRUCTION

Document: I:\ENVR\Projects\EN2982\_Spatial\A3\Map10\_Terrestrial\_Flora\_A3\_MapSheets\_50K.mxd Date: 28/02/2012





ARROW BOWEN PIPELINE PRELIMINARY ROUTE (REV D)



Map 10: Terrestrial flora

Legend		High Value Regrowth (AECOM) Observed Regional Ecosystems (AECOM)	
● Localities	Highways	■ Endangered (HVR-E)	■ Endangered
✕ Kilometre Points	Major Roads	■ Of Concern (HVR-OC)	■ Of Concern/Endangered
— AB Mainline Rev D	Major Watercourses	■ Least Concern (HVR-LC)	■ Of Concern
— Dysart Lateral Rev D	National Parks	■ Not of Concern/Of Concern	■ Not of Concern
— Elphinstone Lateral Rev D	Wetlands	■ Least Concern	■ Least Concern
— Saraji Lateral Rev D	Essential Habitats	— Non-remnant	
— Railways			

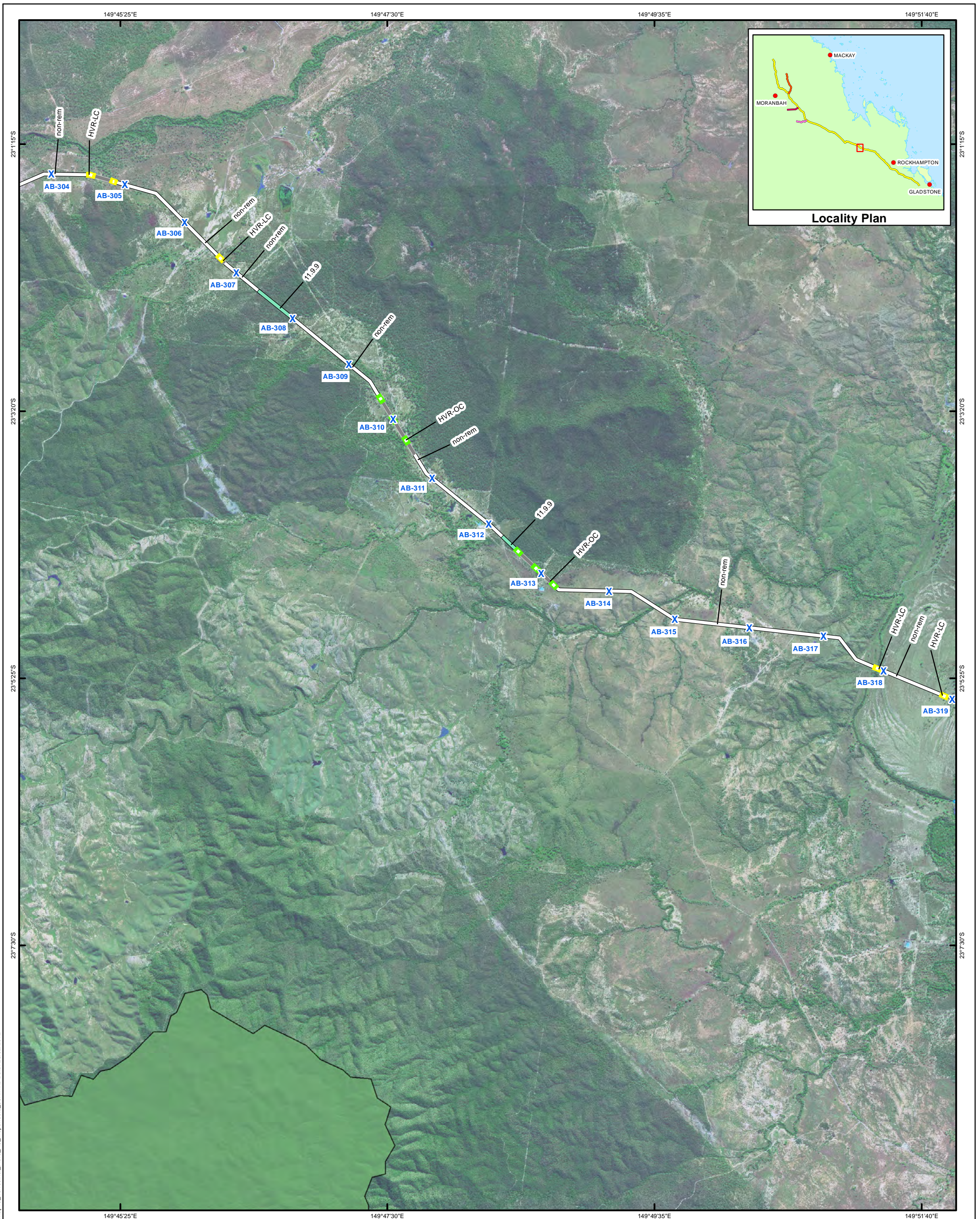
Data Sources:  
 SPOT Imagery; StreetPro: Localities, Roads, Railways, National Parks  
 DERM: Major Watercourses  
 Essential Habitats, Wetlands  
 Data Supplied by AECOM: Regional Ecosystems, High Value Regrowth  
 Data Supplied by Arrow Energy:  
 ABP Mainline RevD, ABP Lateral RevD  
 Kilometre Points


  

  

  
 Scale: 1:50,000 @ A3  
 Coordinate System: GCS GDA 1994

NOT FOR CONSTRUCTION

Document: I:\ENVR\Projects\EN2982\_Spatial\A3\GIS\2\Map10\_Terrestrial\_Flora\_A3\_MapSheets\_50K.mxd Date: 28/02/2012





Map 10: Terrestrial flora

Legend		High Value Regrowth (AECOM)		Observed Regional Ecosystems (AECOM)	
● Localities	Highways	■ Endangered (HVR-E)	■ Endangered	■ Endangered	■ Endangered
✕ Kilometre Points	Major Roads	■ Of Concern (HVR-OC)	■ Of Concern/Endangered	■ Of Concern	■ Of Concern
— AB Mainline Rev D	Major Watercourses	■ Least Concern (HVR-LC)	■ Not of Concern/Of Concern	■ Not of Concern	■ Not of Concern
— Dysart Lateral Rev D	National Parks	■ Not of Concern	■ Least Concern	■ Least Concern	■ Least Concern
— Elphinstone Lateral Rev D	Wetlands	■ Non-remnant	■ Non-remnant	■ Non-remnant	■ Non-remnant
— Saraji Lateral Rev D	Essential Habitats				
— Railways					

Data Sources:  
 SPOT Imagery; StreetPro: Localities, Roads, Railways, National Parks  
 DERM: Major Watercourses  
 Essential Habitats, Wetlands  
 Data Supplied by AECOM: Regional Ecosystems, High Value Regrowth  
 Data Supplied by Arrow Energy: ABP Mainline RevD, ABP Lateral RevD  
 Kilometre Points

  
 Scale: 1:50,000 @ A3  
 Coordinate System: GCS GDA 1994

Document: I:\ENVR\Projects\ENR2982\Spatial\A3\Map10\_Terrestrial\_Flora\_A3\_MapSheets\_50K.mxd Date: 29/02/2012







Map 10: Terrestrial flora

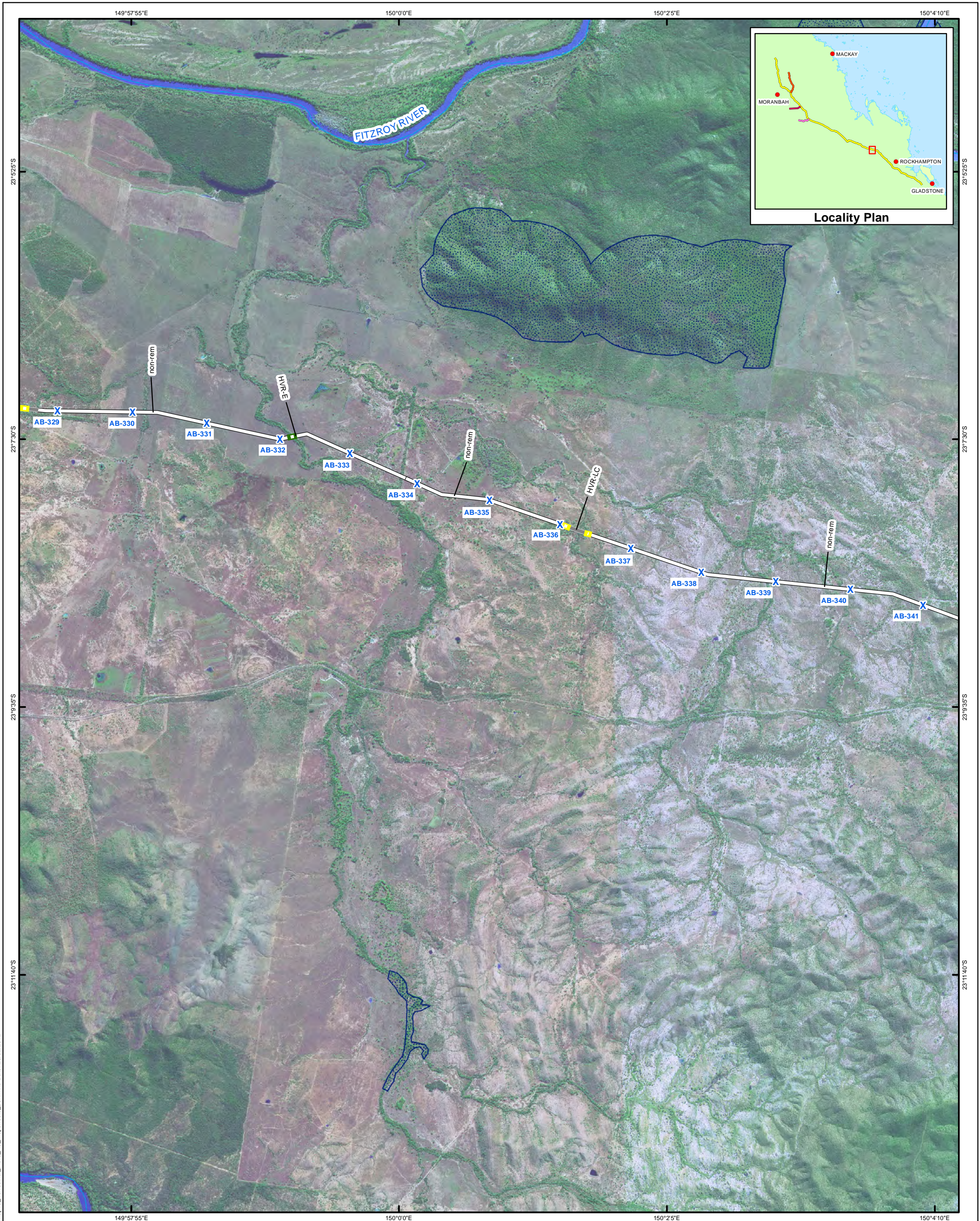
Legend		High Value Regrowth (AECOM) Observed Regional Ecosystems (AECOM)	
● Localities	Highways	■ Endangered (HVR-E)	■ Endangered
✕ Kilometre Points	Major Roads	■ Of Concern (HVR-OC)	■ Of Concern/Endangered
— AB Mainline Rev D	Major Watercourses	■ Least Concern (HVR-LC)	■ Of Concern
— Dysart Lateral Rev D	National Parks	■ Not of Concern/Of Concern	■ Not of Concern
— Elphinstone Lateral Rev D	Wetlands	■ Least Concern	■ Least Concern
— Saraji Lateral Rev D	Essential Habitats	— Non-remnant	
— Railways			

Data Sources:  
 SPOT Imagery; StreetPro: Localities, Roads, Railways, National Parks  
 DERM: Major Watercourses  
 Essential Habitats, Wetlands  
 Data Supplied by AECOM: Regional Ecosystems, High Value Regrowth  
 Data Supplied by Arrow Energy: ABP Mainline RevD, ABP Lateral RevD  
 Kilometre Points


  

  

  
 Scale: 1:50,000 @ A3  
 Coordinate System: GCS GDA 1994

Document: I:\ENVR\Projects\EN2982\Spatial\A3\SIS\2\Map10\_Terrestrial\_Flora\_A3\_MapSheet\_50K.mxd Date: 28/02/2012







Map 10: Terrestrial flora

Legend		High Value Regrowth (AECOM) Observed Regional Ecosystems (AECOM)	
● Localities	Highways	■ Endangered (HVR-E)	■ Endangered
✕ Kilometre Points	Major Roads	■ Of Concern (HVR-OC)	■ Of Concern/Endangered
— AB Mainline Rev D	Major Watercourses	■ Least Concern (HVR-LC)	■ Of Concern
— Dysart Lateral Rev D	National Parks	■ Not of Concern/Of Concern	■ Not of Concern
— Elphinstone Lateral Rev D	Wetlands	■ Least Concern	■ Least Concern
— Saraji Lateral Rev D	Essential Habitats	— Non-remnant	
— Railways			

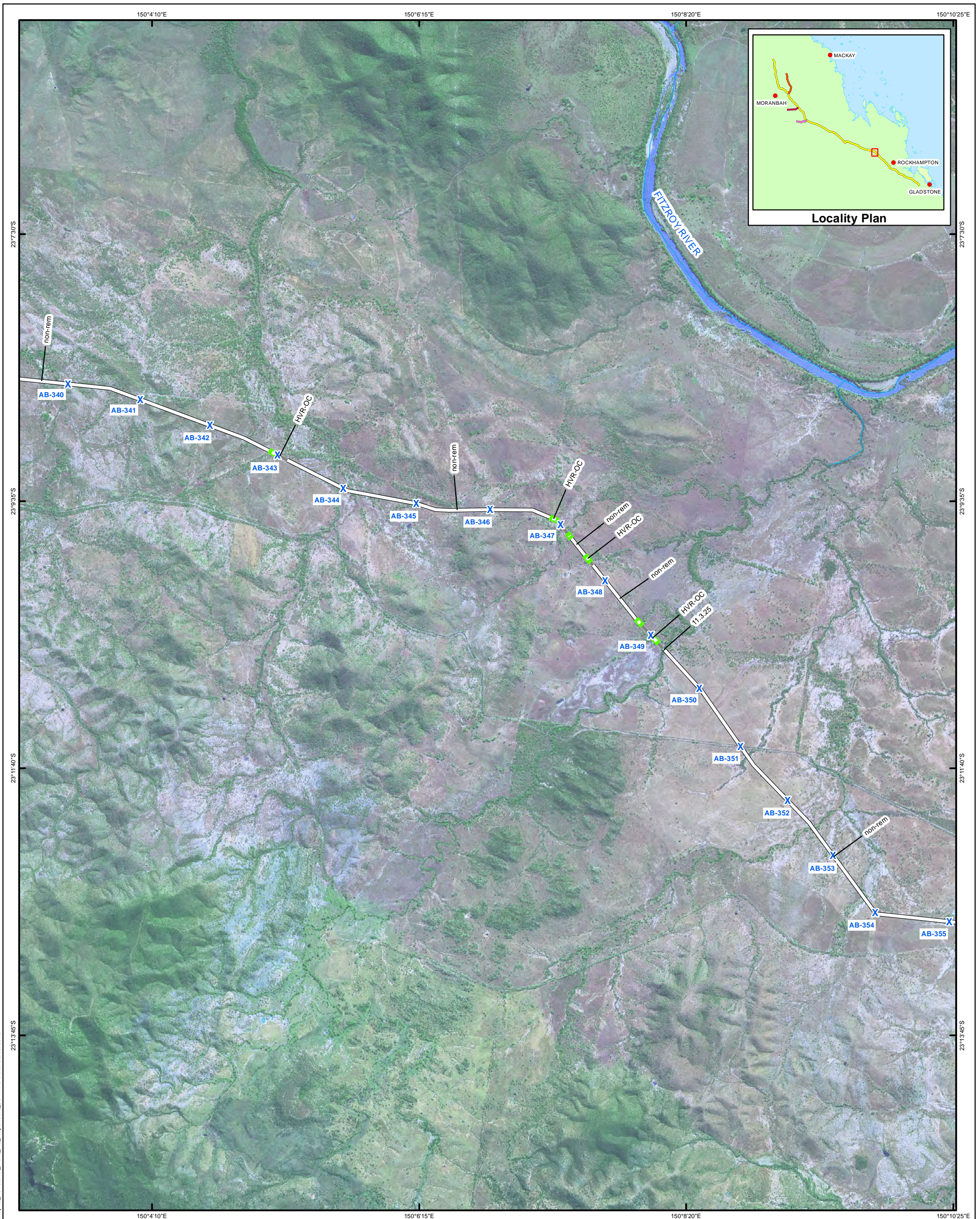
Data Sources:  
 SPOT Imagery; StreetPro: Localities, Roads, Railways, National Parks  
 DERM: Major Watercourses  
 Essential Habitats, Wetlands  
 Data Supplied by AECOM: Regional Ecosystems, High Value Regrowth  
 Data Supplied by Arrow Energy:  
 ABP Mainline RevD, ABP Lateral RevD  
 Kilometre Points


  

  

  
 Scale: 1:50,000 @ A3  
 Coordinate System: GCS GDA 1994

Document: I:\ENVR\Projects\EN2020\2020\_Spatial\A3\Map10\_Terrestrial\_Flora\_A3\_MapSheets\_50K.mxd Date: 29/02/2012





ARROW BOWEN PIPELINE PRELIMINARY ROUTE (REV D)



Map 10: Terrestrial flora

Legend		High Value Regrowth (AECOM)		Observed Regional Ecosystems (AECOM)	
● Localities	Highways	■ Endangered (HVR-E)	■ Endangered	■ Endangered	■ Endangered
X Kilometre Points	Major Roads	■ Of Concern (HVR-OC)	■ Of Concern/Endangered	■ Of Concern	■ Of Concern
— AB Mainline Rev D	Major Watercourses	■ Least Concern (HVR-LC)	■ Not of Concern/Of Concern	■ Not of Concern	■ Not of Concern
— Dysart Lateral Rev D	National Parks	■ Not of Concern	■ Least Concern	■ Least Concern	■ Least Concern
— Elphinstone Lateral Rev D	Wetlands	■ Non-remnant	■ Non-remnant	■ Non-remnant	■ Non-remnant
— Saraji Lateral Rev D	Essential Habitats				
— Railways					

Data Sources:  
 SPOT Imagery; StreetPro: Localities, Roads, Railways, National Parks  
 DERM: Major Watercourses  
 Essential Habitats, Wetlands  
 Data Supplied by AECOM: Regional Ecosystems, High Value Regrowth  
 Data Supplied by Arrow Energy:  
 ABP Mainline RevD, ABP Lateral RevD  
 Kilometre Points

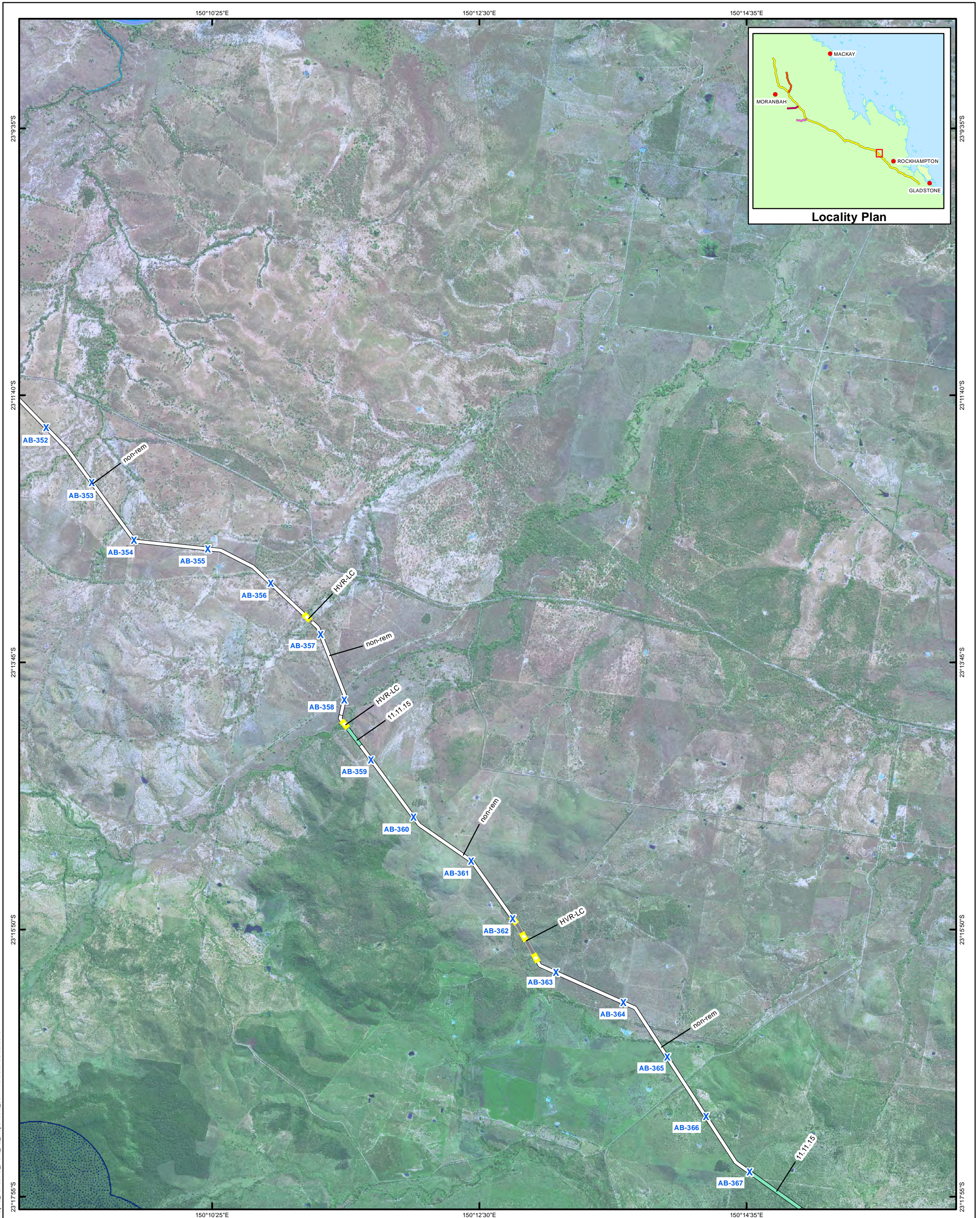

  

  

  
 Scale: 1:50,000 @ A3  
 Coordinate System: GCS GDA 1994

NOT FOR CONSTRUCTION

Document: I:\ENVR\Projects\EN2982\Spatial\A3\GIS\Map10\_Terrestrial\_Flora\_A3\_MapSheet\_50K.mxd Date: 28/02/2012





ARROW BOWEN PIPELINE PRELIMINARY ROUTE (REV D)



Map 10: Terrestrial flora

Legend		High Value Regrowth (AECOM)	Observed Regional Ecosystems (AECOM)
● Localities	Highways	■ Endangered (HVR-E)	■ Endangered
X Kilometre Points	Major Roads	■ Of Concern (HVR-OC)	■ Of Concern/Endangered
— AB Mainline Rev D	Major Watercourses	■ Least Concern (HVR-LC)	■ Of Concern
— Dysart Lateral Rev D	National Parks	■ Not of Concern/Of Concern	■ Not of Concern
— Elphinstone Lateral Rev D	Wetlands	■ Least Concern	■ Least Concern
— Saraji Lateral Rev D	Essential Habitats	— Non-remnant	
— Railways			

Data Sources:  
 SPOT Imagery; StreetPro: Localities, Roads, Railways, National Parks  
 DERM: Major Watercourses  
 Essential Habitats, Wetlands  
 Data Supplied by AECOM: Regional Ecosystems, High Value Regrowth  
 Data Supplied by Arrow Energy:  
 ABP Mainline RevD, ABP Lateral RevD  
 Kilometre Points

  
  
  
 Scale: 1:50,000 @ A3  
 Coordinate System: GCS GDA 1994

NOT FOR CONSTRUCTION

Document: I:\ENVR\Projects\ENR2982\_Spatial\ArcGIS\Map10\_Terrestrial\_Flora\_A3\_MapSheets\_50K.mxd Date: 29/02/2012





Map 10: Terrestrial flora

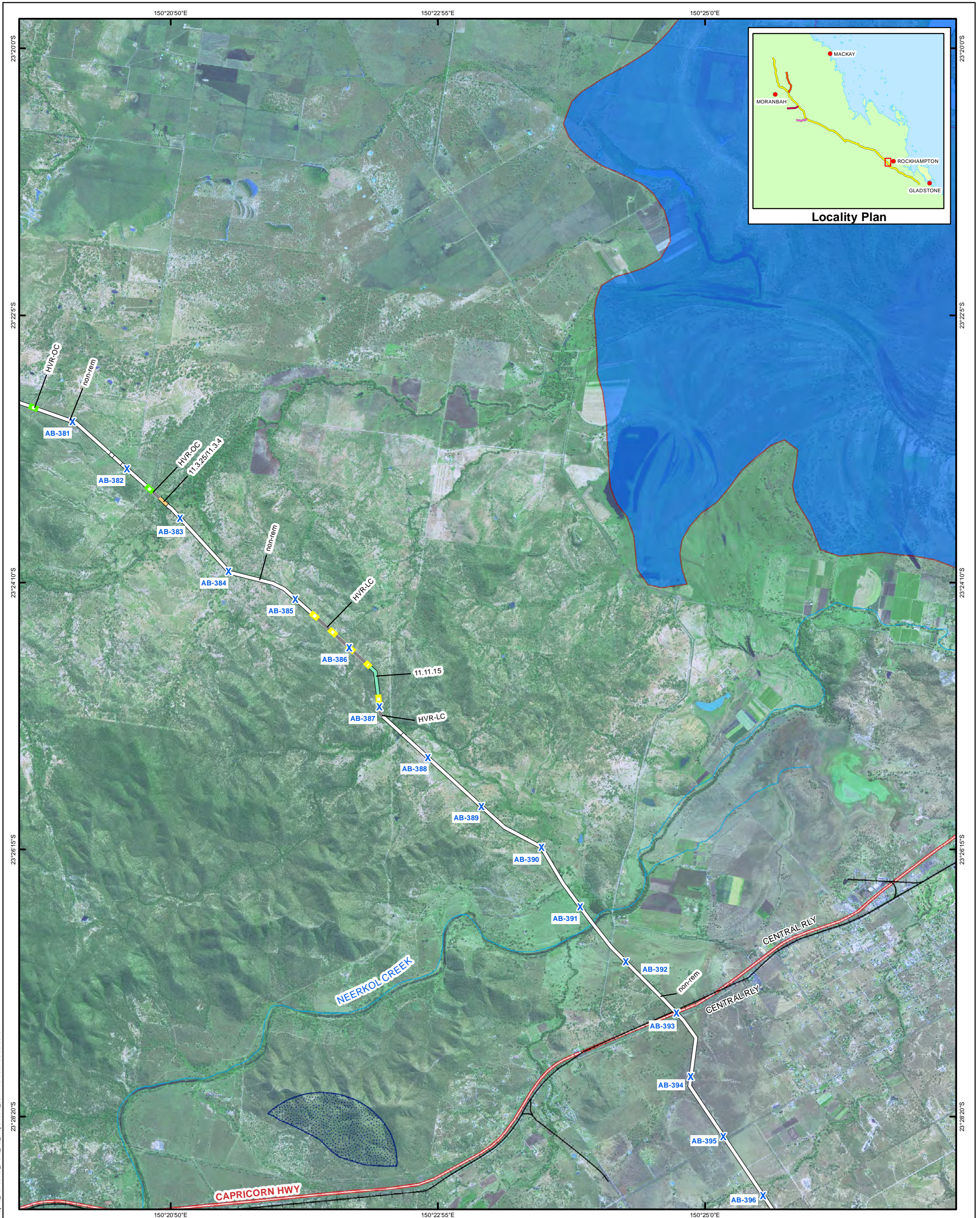
<b>Legend</b> <ul style="list-style-type: none"> <li>● Localities</li> <li>X Kilometre Points</li> <li>— AB Mainline Rev D</li> <li>— Dysart Lateral Rev D</li> <li>— Elphinstone Lateral Rev D</li> <li>— Saraji Lateral Rev D</li> <li>— Railways</li> </ul>		<ul style="list-style-type: none"> <li>— Highways</li> <li>— Major Roads</li> <li>— Major Watercourses</li> <li>— National Parks</li> <li>— Wetlands</li> <li>— Essential Habitats</li> </ul>		<b>High Value Regrowth (AECOM) Observed Regional Ecosystems (AECOM)</b> <ul style="list-style-type: none"> <li>■ Endangered (HVR-E)</li> <li>■ Of Concern (HVR-OC)</li> <li>■ Least Concern (HVR-LC)</li> <li>■ Endangered</li> <li>■ Of Concern/Endangered</li> <li>■ Of Concern</li> <li>■ Not of Concern/Of Concern</li> <li>■ Not of Concern</li> <li>■ Least Concern</li> <li>■ Non-remnant</li> </ul>		<b>Data Sources:</b> SPOT Imagery; StreetPro: Localities, Roads, Railways, National Parks DERM: Major Watercourses Essential Habitats, Wetlands Data Supplied by AECOM: Regional Ecosystems, High Value Regrowth Data Supplied by Arrow Energy: ABP Mainline RevD, ABP Lateral RevD Kilometre Points		N   Scale: 1:50,000 @ A3 Coordinate System: GCS GDA 1994	
---	--	---	--	--	--	--	--	--	--

NOT FOR CONSTRUCTION

Document: I:\ENVR\Projects\EN2982\Spatial\ArcGIS\2\Map10\_Terrestrial\_Flora\_A3\_MapSheets\_50K.mxd Date: 29/02/2012





ARROW BOWEN PIPELINE PRELIMINARY ROUTE (REV D)



Map 10: Terrestrial flora

Legend		High Value Regrowth (AECOM) Observed Regional Ecosystems (AECOM)	
● Localities	Highways	■ Endangered (HVR-E)	■ Endangered
✕ Kilometre Points	Major Roads	■ Of Concern (HVR-OC)	■ Of Concern/Endangered
— AB Mainline Rev D	Major Watercourses	■ Least Concern (HVR-LC)	■ Of Concern
— Dysart Lateral Rev D	National Parks	■ Not of Concern/Of Concern	■ Not of Concern
— Elphinstone Lateral Rev D	Wetlands	■ Not of Concern	■ Least Concern
— Saraji Lateral Rev D	Essential Habitats	— Non-remnant	
— Railways			

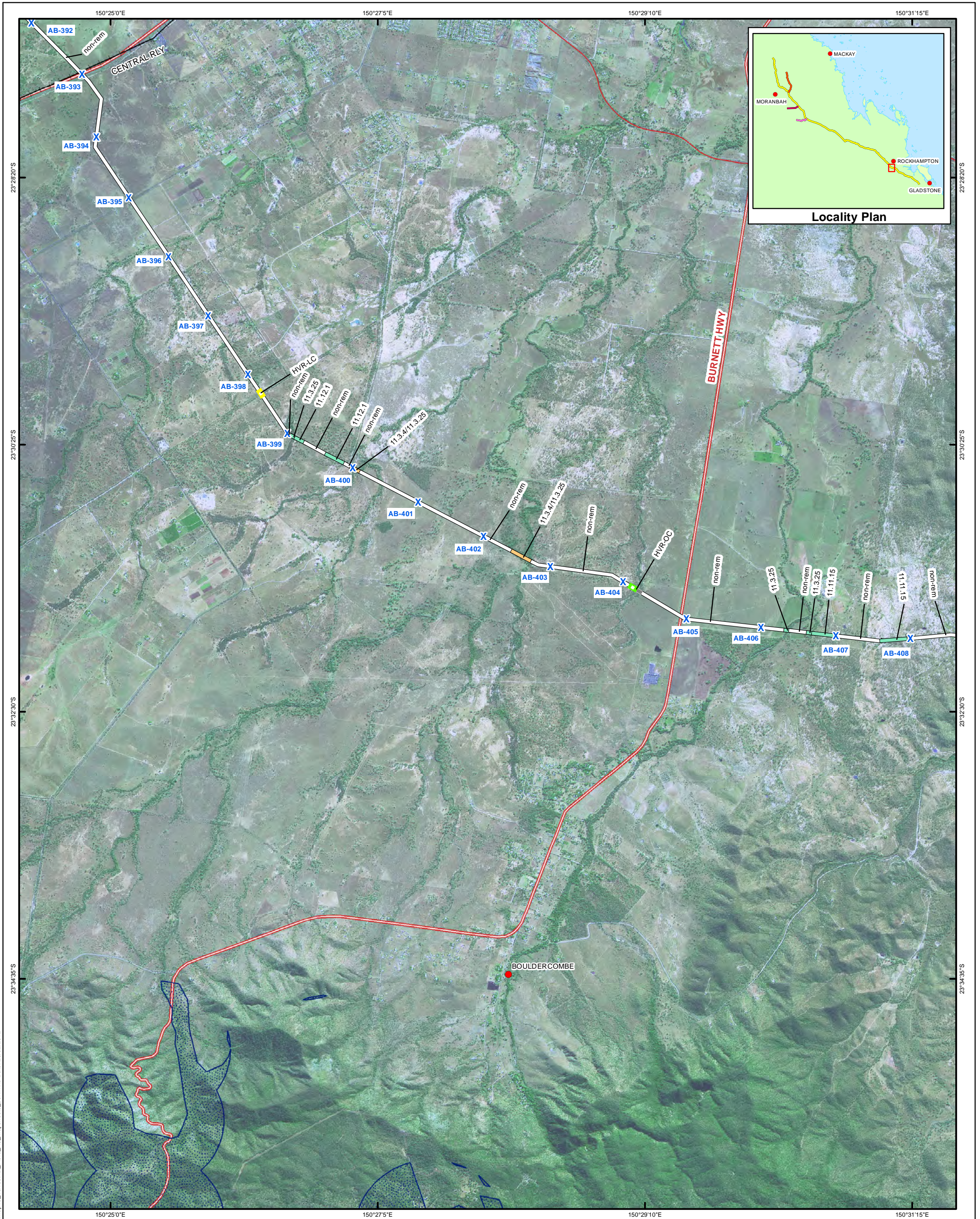
Data Sources:  
 SPOT Imagery; StreetPro: Localities, Roads, Railways, National Parks  
 DERM: Major Watercourses  
 Essential Habitats, Wetlands  
 Data Supplied by AECOM: Regional Ecosystems, High Value Regrowth  
 Data Supplied by Arrow Energy:  
 ABP Mainline RevD, ABP Lateral RevD  
 Kilometre Points

  
  
  
 Scale: 1:50,000 @ A3  
 Coordinate System: GCS GDA 1994

NOT FOR CONSTRUCTION

Document: I:\ENVR\Projects\ENR2982\Spatial\ArcGIS\Map10\_Terrestrial\_Flora\_A3\_MapSheets\_50K.mxd Date: 28/02/2012





Map 10: Terrestrial flora

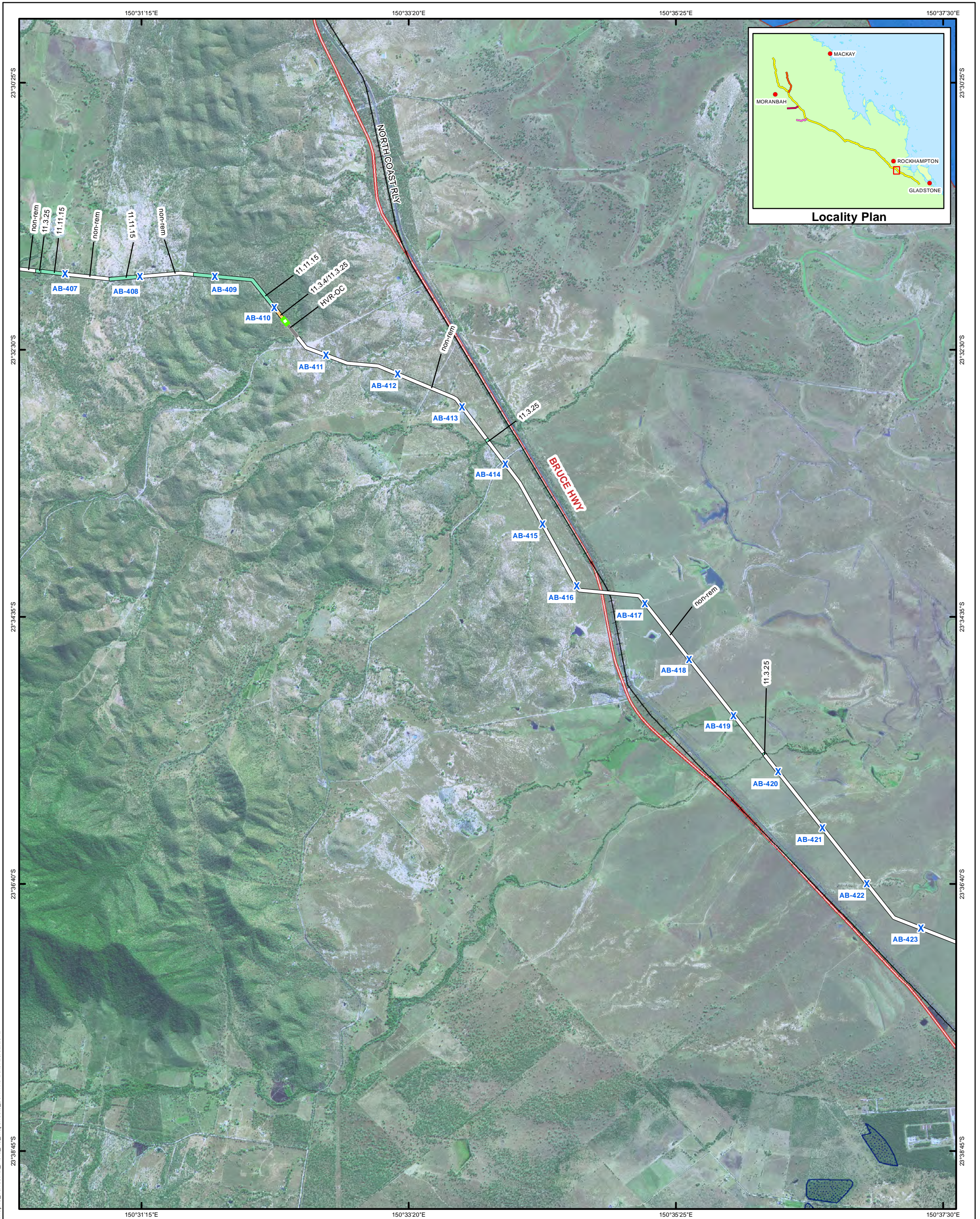
Legend		High Value Regrowth (AECOM)		Observed Regional Ecosystems (AECOM)	
● Localities	Highways	Endangered (HVR-E)	Endangered	Of Concern (HVR-OC)	Of Concern/Endangered
X Kilometre Points	Major Roads	Of Concern (HVR-OC)	Of Concern	Not of Concern/Of Concern	Not of Concern
AB Mainline Rev D	Major Watercourses	Least Concern (HVR-LC)	Of Concern	Not of Concern	Least Concern
Dysart Lateral Rev D	National Parks		Not of Concern	Least Concern	Non-remnant
Elphinstone Lateral Rev D	Wetlands				
Saraji Lateral Rev D	Essential Habitats				
— Railways					

Data Sources:  
 SPOT Imagery; StreetPro: Localities, Roads, Railways, National Parks  
 DERM: Major Watercourses  
 Essential Habitats, Wetlands  
 Data Supplied by AECOM: Regional Ecosystems, High Value Regrowth  
 Data Supplied by Arrow Energy:  
 ABP Mainline RevD, ABP Lateral RevD  
 Kilometre Points

  
 Scale: 1:50,000 @ A3  
 Coordinate System: GCS GDA 1994

Document: I:\ENVR\Projects\ENR2982\Spatial\ArcGIS\Map10\_Terrestrial\_Flora\_A3\_MapSheets\_50K.mxd Date: 29/02/2012






Map 10: Terrestrial flora

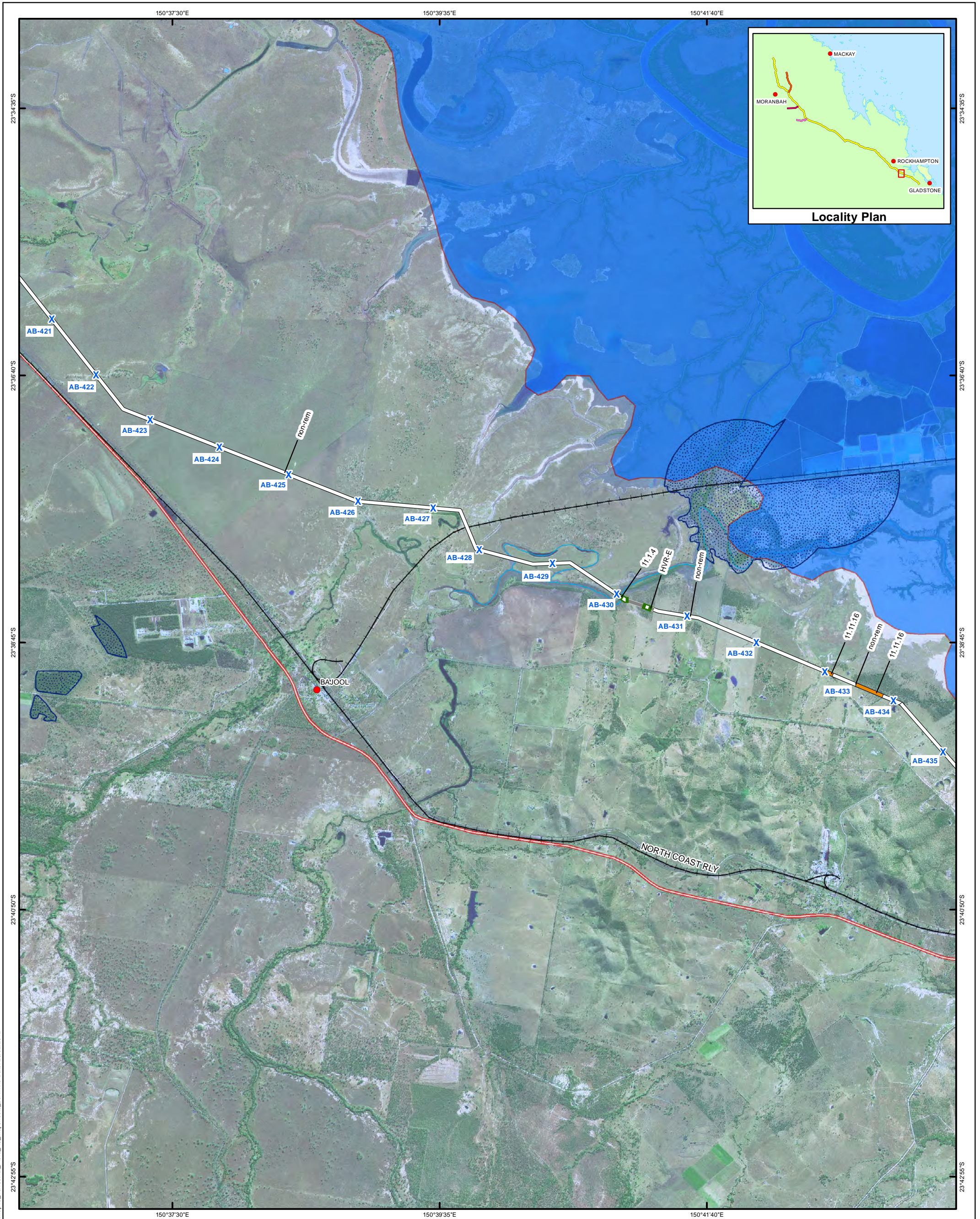
Legend		High Value Regrowth (AECOM)		Observed Regional Ecosystems (AECOM)	
● Localities	Highways	■ Endangered (HVR-E)	■ Endangered	■ Endangered	■ Endangered
✕ Kilometre Points	Major Roads	■ Of Concern (HVR-OC)	■ Of Concern/Endangered	■ Of Concern/Endangered	■ Of Concern/Endangered
— AB Mainline Rev D	Major Watercourses	■ Least Concern (HVR-LC)	■ Of Concern	■ Of Concern	■ Of Concern
— Dysart Lateral Rev D	National Parks	■ Not of Concern/Of Concern	■ Not of Concern	■ Not of Concern	■ Not of Concern
— Elphinstone Lateral Rev D	Wetlands	■ Least Concern	■ Least Concern	■ Least Concern	■ Least Concern
— Saraji Lateral Rev D	Essential Habitats	■ Non-remnant	■ Non-remnant	■ Non-remnant	■ Non-remnant
— Railways					

Data Sources:  
 SPOT Imagery; StreetPro: Localities, Roads, Railways, National Parks  
 DERM: Major Watercourses  
 Essential Habitats, Wetlands  
 Data Supplied by AECOM: Regional Ecosystems, High Value Regrowth  
 Data Supplied by Arrow Energy:  
 ABP Mainline RevD, ABP Lateral RevD  
 Kilometre Points

  
 Scale: 1:50,000 @ A3  
 Coordinate System: GCS GDA 1994

Document: I:\ENVR\Projects\EN2982\Spatial\A3\SIS\2\Map10\_Terrestrial\_Flora\_A3\_MapSheets\_50K.mxd Date: 29/02/2012





Map 10: Terrestrial flora

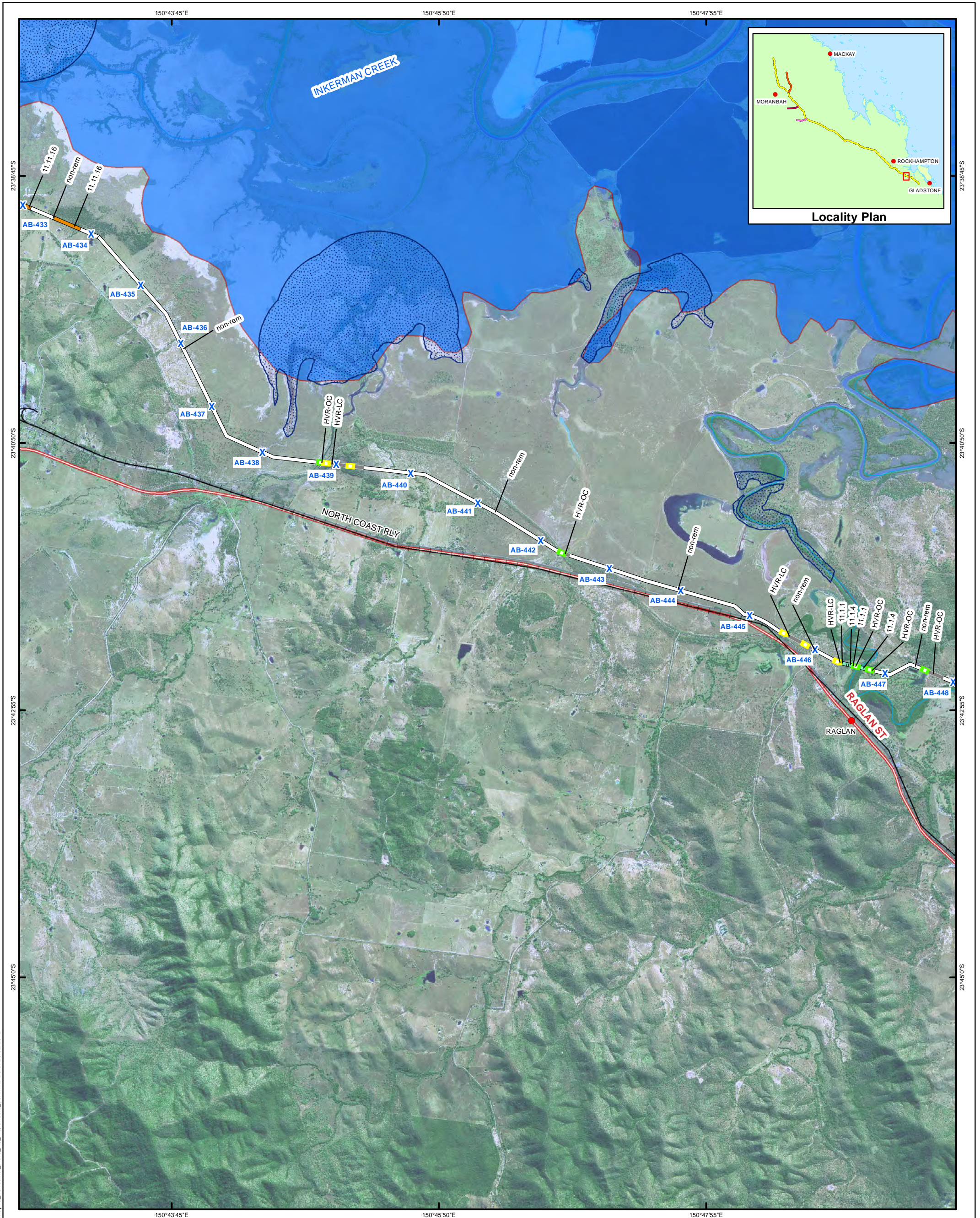
Legend		High Value Regrowth (AECOM) Observed Regional Ecosystems (AECOM)	
● Localities	Highways	■ Endangered (HVR-E)	■ Endangered
X Kilometre Points	Major Roads	■ Of Concern (HVR-OC)	■ Of Concern/Endangered
— AB Mainline Rev D	Major Watercourses	■ Least Concern (HVR-LC)	■ Of Concern
— Dysart Lateral Rev D	National Parks	■ Not of Concern/Of Concern	■ Not of Concern
— Elphinstone Lateral Rev D	Wetlands	■ Least Concern	■ Least Concern
— Saraji Lateral Rev D	Essential Habitats	— Non-remnant	
— Railways			

Data Sources:  
 SPOT Imagery; StreetPro: Localities, Roads, Railways, National Parks  
 DERM: Major Watercourses  
 Essential Habitats, Wetlands  
 Data Supplied by AECOM: Regional Ecosystems, High Value Regrowth  
 Data Supplied by Arrow Energy: ABP Mainline RevD, ABP Lateral RevD  
 Kilometre Points

  
 Scale: 1:50,000 @ A3  
 Coordinate System: GCS GDA 1994

Document: I:\ENVR\Projects\EN2982\Spatial\A3\Map10\_Terrestrial\_Flora\_A3\_MapSheets\_50K.mxd Date: 29/02/2012





Map 10: Terrestrial flora

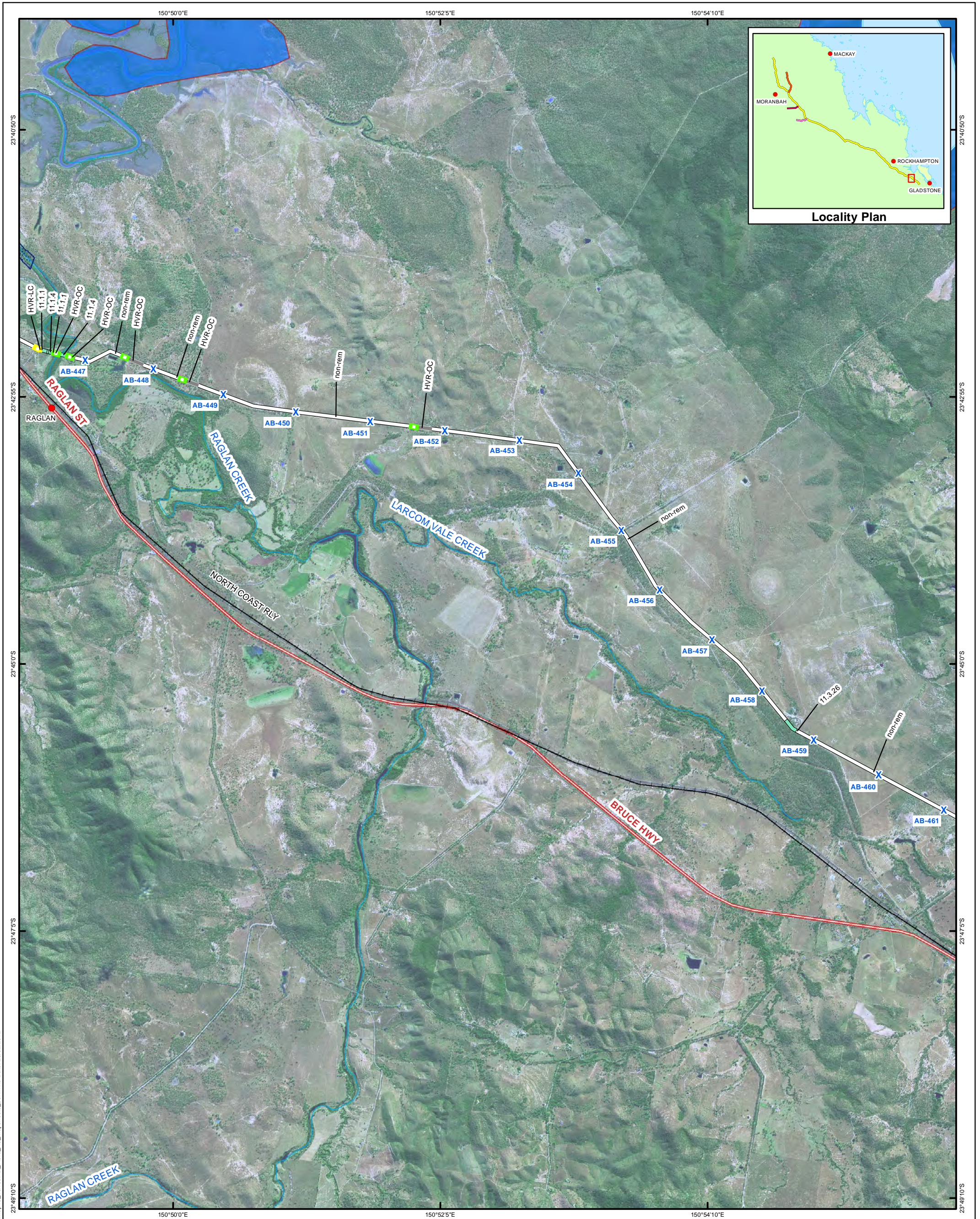
Legend		High Value Regrowth (AECOM)		Observed Regional Ecosystems (AECOM)	
● Localities	Highways	■ Endangered (HVR-E)	■ Endangered	■ Of Concern (HVR-OC)	■ Of Concern/Endangered
✕ Kilometre Points	Major Roads	■ Of Concern (HVR-OC)	■ Of Concern	■ Not of Concern/Of Concern	■ Not of Concern
— AB Mainline Rev D	Major Watercourses	■ Least Concern (HVR-LC)	■ Not of Concern	■ Least Concern	■ Least Concern
— Dysart Lateral Rev D	National Parks	■ Non-remnant	■ Non-remnant	■ Non-remnant	■ Non-remnant
— Elphinstone Lateral Rev D	Wetlands				
— Saraji Lateral Rev D	Essential Habitats				
— Railways					

Data Sources:  
 SPOT Imagery; StreetPro: Localities, Roads, Railways, National Parks  
 DERM: Major Watercourses  
 Essential Habitats, Wetlands  
 Data Supplied by AECOM: Regional Ecosystems, High Value Regrowth  
 Data Supplied by Arrow Energy:  
 ABP Mainline RevD, ABP Lateral RevD  
 Kilometre Points

  
 Scale: 1:50,000 @ A3  
 Coordinate System: GCS GDA 1994

Document: I:\ENVR\Projects\EN2982\Spatial\ArcGIS\Map10\_Terrestrial\_Flora\_A3\_Map sheets\_50K.mxd Date: 29/02/2012







Map 10: Terrestrial flora

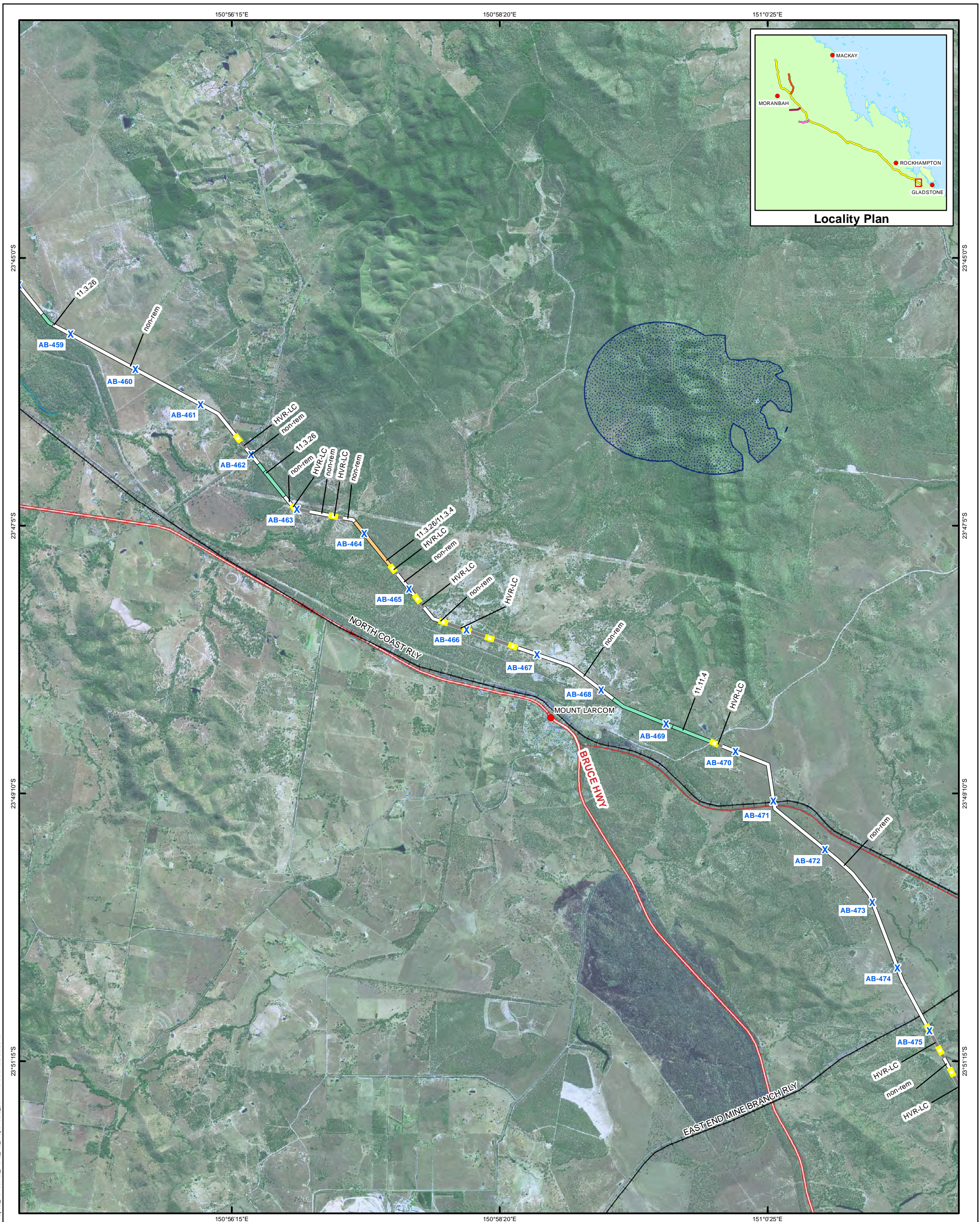
Legend		High Value Regrowth (AECOM)		Observed Regional Ecosystems (AECOM)	
● Localities	Highways	Endangered (HVR-E)	Endangered	Of Concern (HVR-OC)	Of Concern/Endangered
X Kilometre Points	Major Roads	Of Concern (HVR-OC)	Of Concern	Least Concern (HVR-LC)	Of Concern
AB Mainline Rev D	Major Watercourses	Least Concern (HVR-LC)	Not of Concern/Of Concern		Not of Concern
Dysart Lateral Rev D	National Parks		Not of Concern		Least Concern
Elphinstone Lateral Rev D	Wetlands		Least Concern		Non-remnant
Saraji Lateral Rev D	Essential Habitats				
— Railways					

Data Sources:  
 SPOT Imagery; StreetPro: Localities, Roads, Railways, National Parks  
 DERM: Major Watercourses  
 Essential Habitats, Wetlands  
 Data Supplied by AECOM: Regional Ecosystems, High Value Regrowth  
 Data Supplied by Arrow Energy:  
 ABP Mainline RevD, ABP Lateral RevD  
 Kilometre Points


  

  

  
 Scale: 1:50,000 @ A3  
 Coordinate System: GCS GDA 1994

Document: I:\ENVR\Projects\ENR2982\Spatial\ArcGIS\2\Map10\_Terrestrial\_Flora\_A3\_Map sheets\_50K.mxd Date: 29/02/2012





Map 10: Terrestrial flora

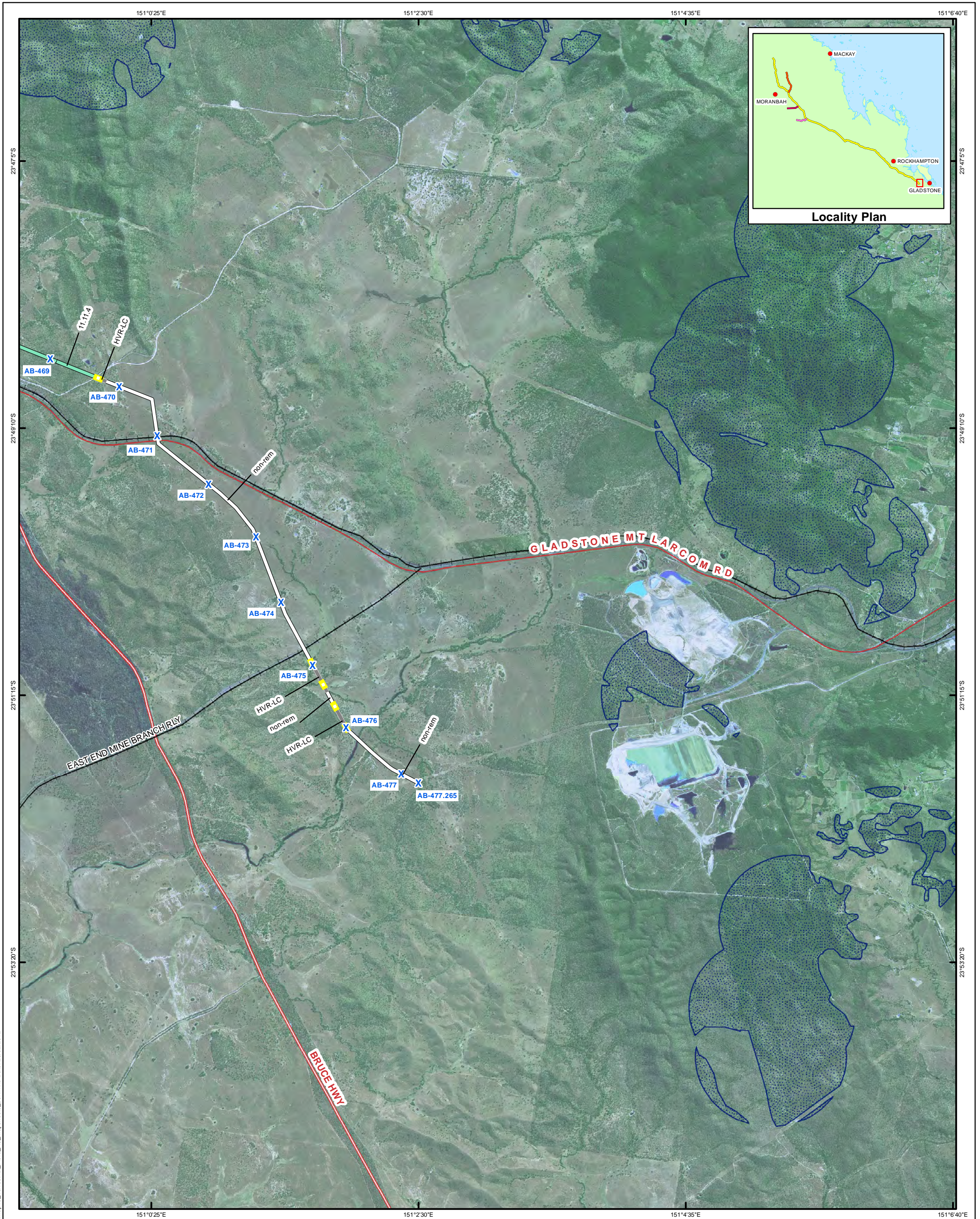
Legend		High Value Regrowth (AECOM)		Observed Regional Ecosystems (AECOM)	
● Localities	Highways	■ Endangered (HVR-E)	■ Endangered	■ Of Concern (HVR-OC)	■ Of Concern/Endangered
✕ Kilometre Points	Major Roads	■ Of Concern (HVR-OC)	■ Of Concern	■ Not of Concern/Of Concern	■ Not of Concern
— AB Mainline Rev D	Major Watercourses	■ Least Concern (HVR-LC)	■ Not of Concern	■ Least Concern	■ Least Concern
— Dysart Lateral Rev D	National Parks	■ Non-remnant	■ Non-remnant	■ Non-remnant	■ Non-remnant
— Elphinstone Lateral Rev D	Wetlands				
— Saraji Lateral Rev D	Essential Habitats				
— Railways					

Data Sources:  
 SPOT Imagery; StreetPro: Localities, Roads, Railways, National Parks  
 DERM: Major Watercourses  
 Essential Habitats, Wetlands  
 Data Supplied by AECOM: Regional Ecosystems, High Value Regrowth  
 Data Supplied by Arrow Energy:  
 ABP Mainline RevD, ABP Lateral RevD  
 Kilometre Points

  
 Scale: 1:50,000 @ A3  
 Coordinate System: GCS GDA 1994

Document: I:\ENVR\Projects\ENR2982\_Spatial\ArcGIS\2\Map10\_Terrestrial\_Flora\_A3\_MapSheets\_50K.mxd Date: 29/02/2012





Map 10: Terrestrial flora

Legend		High Value Regrowth (AECOM)		Observed Regional Ecosystems (AECOM)	
● Localities	Highways	Endangered (HVR-E)	Endangered	Of Concern/Endangered	Of Concern
X Kilometre Points	Major Roads	Of Concern (HVR-OC)	Of Concern/Endangered	Of Concern	Of Concern
AB Mainline Rev D	Major Watercourses	Least Concern (HVR-LC)	Of Concern	Not of Concern/Of Concern	Not of Concern
Dysart Lateral Rev D	National Parks		Of Concern	Not of Concern	Least Concern
Elphinstone Lateral Rev D	Wetlands		Of Concern	Least Concern	Non-remnant
Saraji Lateral Rev D	Essential Habitats		Of Concern	Least Concern	Non-remnant
— Railways			Of Concern	Least Concern	Non-remnant

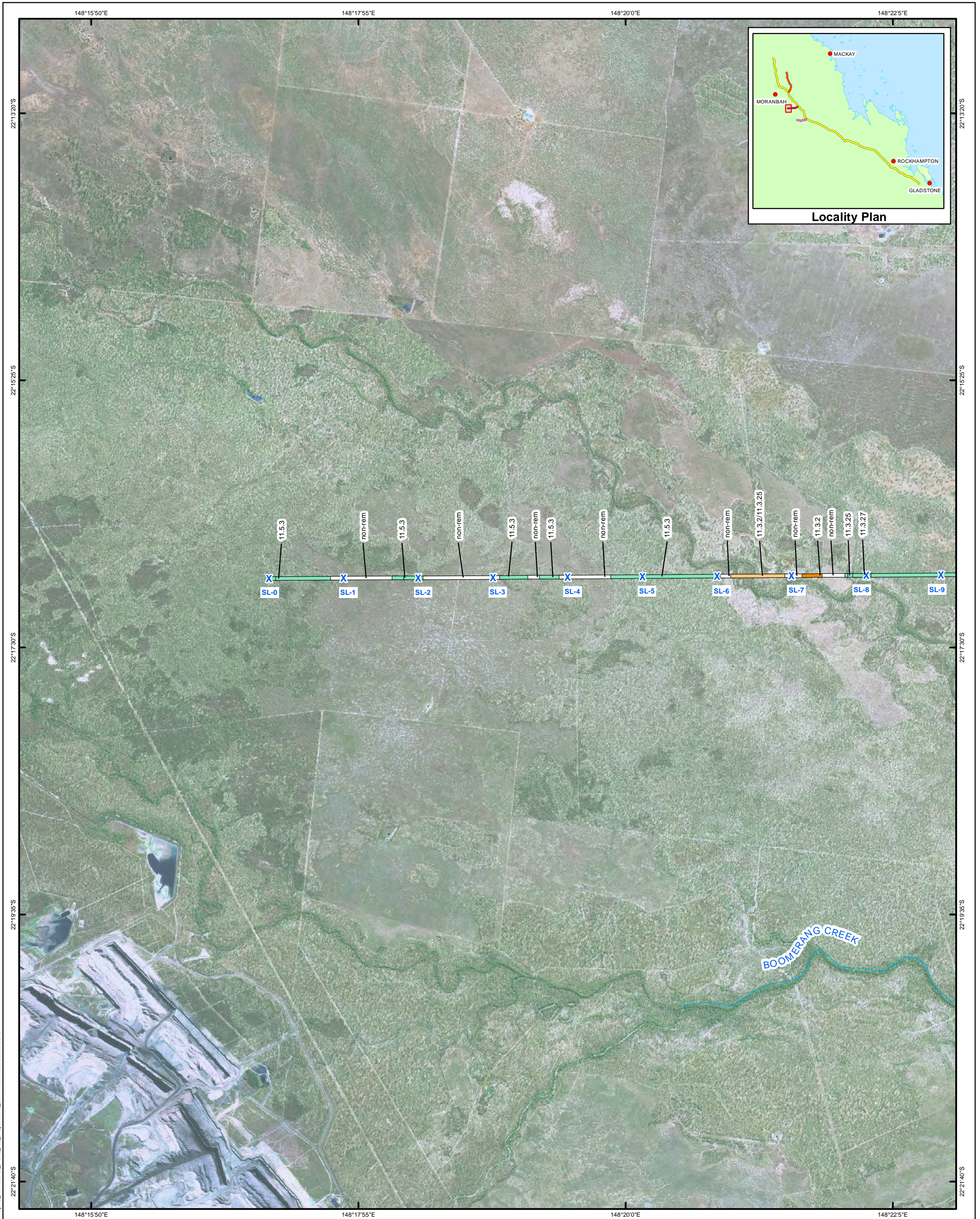
Data Sources:  
 SPOT Imagery; StreetPro: Localities, Roads, Railways, National Parks  
 DERM: Major Watercourses  
 Essential Habitats, Wetlands  
 Data Supplied by AECOM: Regional Ecosystems, High Value Regrowth  
 Data Supplied by Arrow Energy:  
 ABP Mainline RevD, ABP Lateral RevD  
 Kilometre Points

  
 Scale: 1:50,000 @ A3  
 Coordinate System: GCS GDA 1994

Document: I:\ENVR\Projects\EN2982\_Spatial\ArcGIS\2\Map10\_Terrestrial\_Flora\_A3\_Map sheets\_50K.mxd Date: 29/02/2012



ARROW BOWEN PIPELINE PRELIMINARY ROUTE (REV D)



Map 10: Terrestrial flora

Legend		High Value Regrowth (AECOM) Observed Regional Ecosystems (AECOM)	
● Localities	Highways	■ Endangered (HVR-E)	■ Endangered
✕ Kilometre Points	Major Roads	■ Of Concern (HVR-OC)	■ Of Concern/Endangered
— AB Mainline Rev D	Major Watercourses	■ Least Concern (HVR-LC)	■ Of Concern
— Dysart Lateral Rev D	National Parks	■ Not of Concern/Of Concern	■ Not of Concern
— Elphinstone Lateral Rev D	Wetlands	■ Least Concern	■ Least Concern
— Saraji Lateral Rev D	Essential Habitats	■ Non-remnant	■ Non-remnant
— Railways			

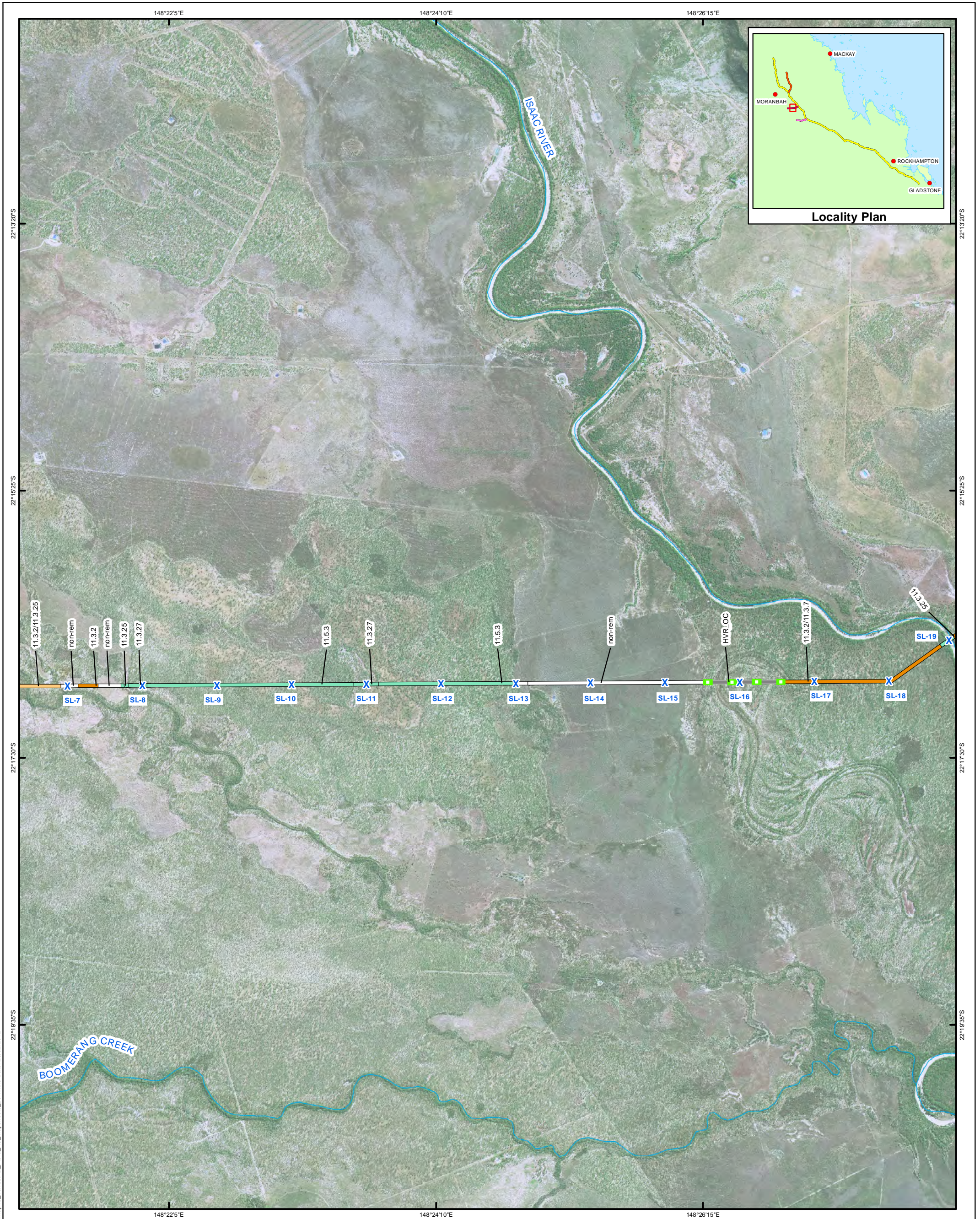
Data Sources:  
 SPOT Imagery; StreetPro: Localities, Roads, Railways, National Parks  
 DERM: Major Watercourses  
 Essential Habitats, Wetlands  
 Data Supplied by AECOM: Regional Ecosystems, High Value Regrowth  
 Data Supplied by Arrow Energy:  
 ABP Mainline RevD, ABP Lateral RevD  
 Kilometre Points

North Arrow

Scale: 1:50,000 @ A3  
 Coordinate System: GCS GDA 1994

NOT FOR CONSTRUCTION





Map 10: Terrestrial flora

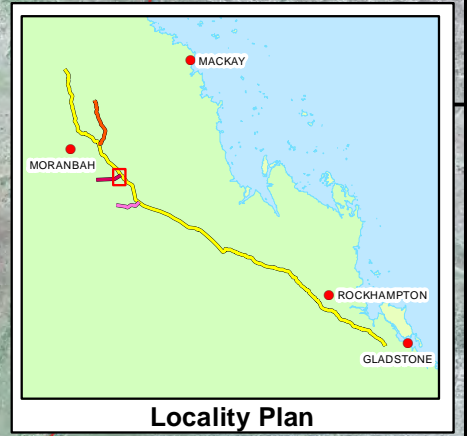
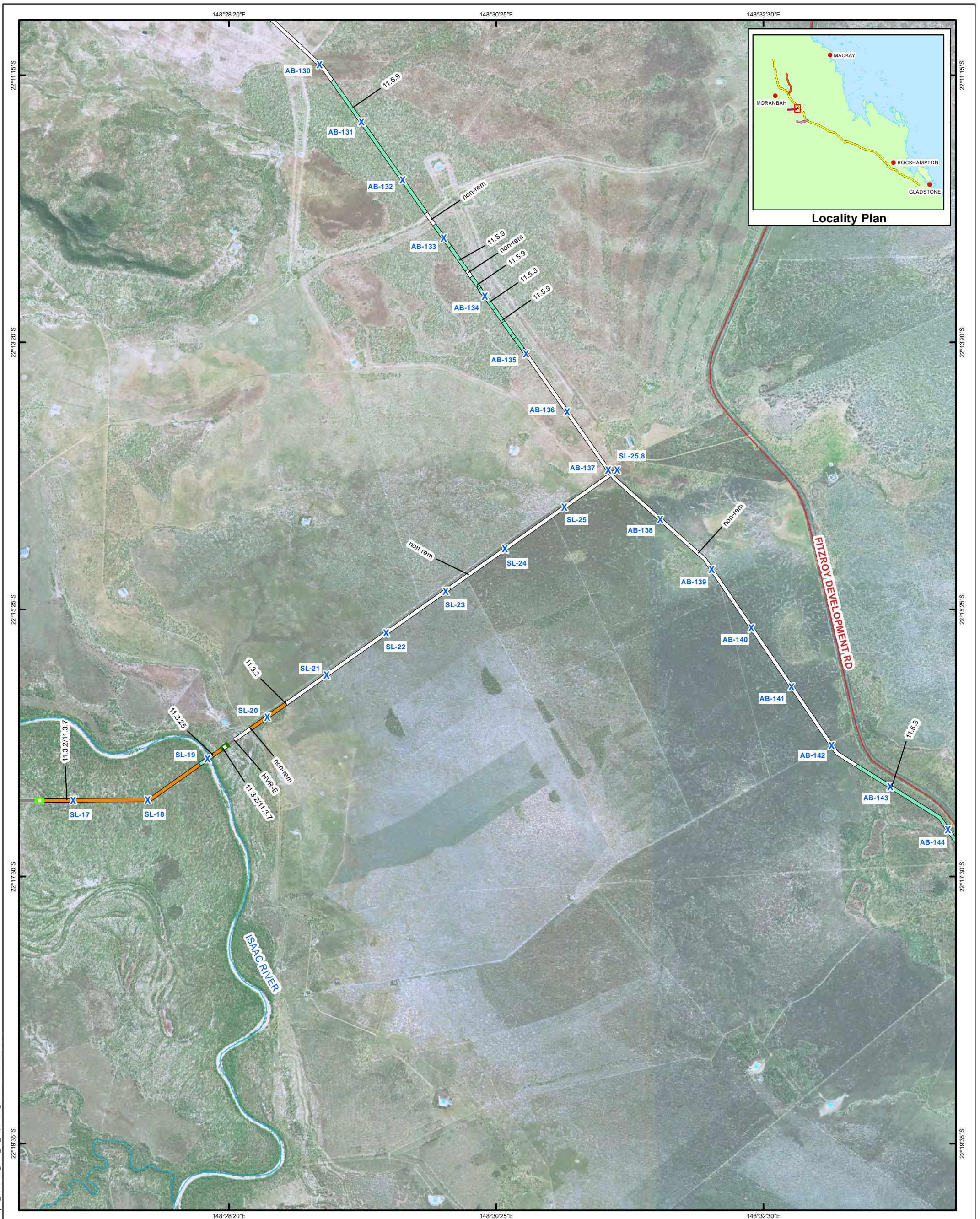
Legend		High Value Regrowth (AECOM) Observed Regional Ecosystems (AECOM)	
● Localities	Highways	■ Endangered (HVR-E)	■ Endangered
✕ Kilometre Points	Major Roads	■ Of Concern (HVR-OC)	■ Of Concern/Endangered
— AB Mainline Rev D	Major Watercourses	■ Least Concern (HVR-LC)	■ Of Concern
— Dysart Lateral Rev D	National Parks	■ Not of Concern/Of Concern	■ Not of Concern
— Elphinstone Lateral Rev D	Wetlands	■ Least Concern	■ Least Concern
— Saraji Lateral Rev D	Essential Habitats	■ Non-remnant	
— Railways			

Data Sources:  
 SPOT Imagery; StreetPro: Localities, Roads, Railways, National Parks  
 DERM: Major Watercourses  
 Essential Habitats, Wetlands  
 Data Supplied by AECOM: Regional Ecosystems, High Value Regrowth  
 Data Supplied by Arrow Energy: ABP Mainline RevD, ABP Lateral RevD  
 Kilometre Points

  
 Scale: 1:50,000 @ A3  
 Coordinate System: GCS GDA 1994

Document: I:\ENVR\Projects\ENR2982\_Spatial\A3\Map10\_Terrestrial\_Flora\_A3\_MapSheet\_50K.mxd Date: 29/02/2012






Map 10: Terrestrial flora

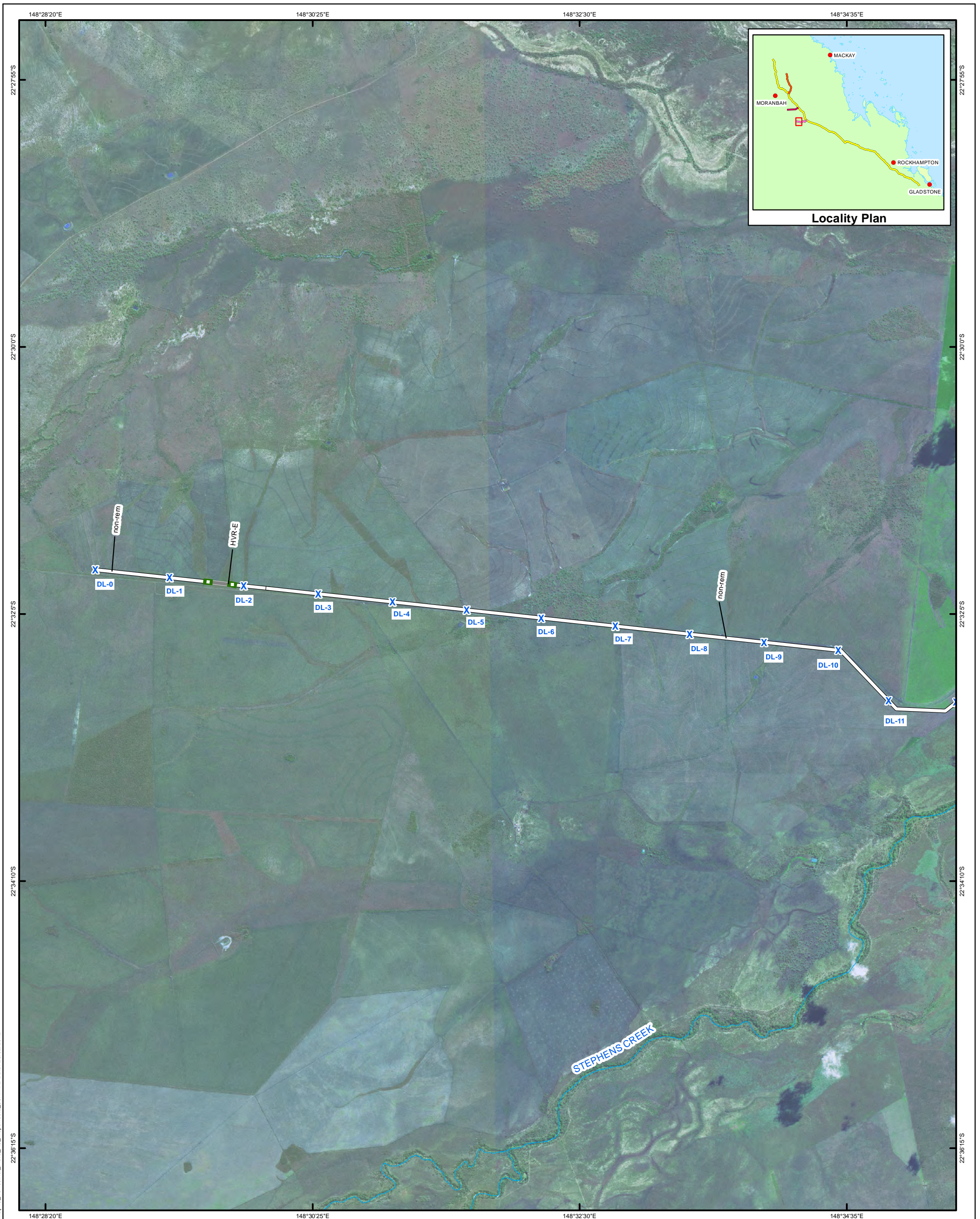
Legend		High Value Regrowth (AECOM)	Observed Regional Ecosystems (AECOM)
● Localities	Highways	Endangered (HVR-E)	Endangered
X Kilometre Points	Major Roads	Of Concern (HVR-OC)	Of Concern/Endangered
AB Mainline Rev D	Major Watercourses	Least Concern (HVR-LC)	Of Concern
Dysart Lateral Rev D	National Parks	Not of Concern/Of Concern	Not of Concern
Elphinstone Lateral Rev D	Wetlands	Least Concern	Least Concern
Saraji Lateral Rev D	Essential Habitats	Non-remnant	Non-remnant
— Railways			

Data Sources:  
 SPOT Imagery; StreetPro: Localities, Roads, Railways, National Parks  
 DERM: Major Watercourses  
 Essential Habitats, Wetlands  
 Data Supplied by AECOM: Regional Ecosystems, High Value Regrowth  
 Data Supplied by Arrow Energy:  
 ABP Mainline RevD, ABP Lateral RevD  
 Kilometre Points

  
 Scale: 1:50,000 @ A3  
 Coordinate System: GCS GDA 1994

Document: I:\ENVR\Projects\ENR2982\Spatial\ArcGIS\Map10\_Terrestrial\_Flora\_A3\_Map sheets\_50K.mxd Date: 29/02/2012






Map 10: Terrestrial flora

Legend		High Value Regrowth (AECOM) Observed Regional Ecosystems (AECOM)	
● Localities	Highways	■ Endangered (HVR-E)	■ Endangered
× Kilometre Points	Major Roads	■ Of Concern (HVR-OC)	■ Of Concern/Endangered
— AB Mainline Rev D	Major Watercourses	■ Least Concern (HVR-LC)	■ Of Concern
— Dysart Lateral Rev D	National Parks	■ Not of Concern/Of Concern	■ Not of Concern
— Elphinstone Lateral Rev D	Wetlands	■ Least Concern	■ Least Concern
— Saraji Lateral Rev D	Essential Habitats	— Non-remnant	
— Railways			

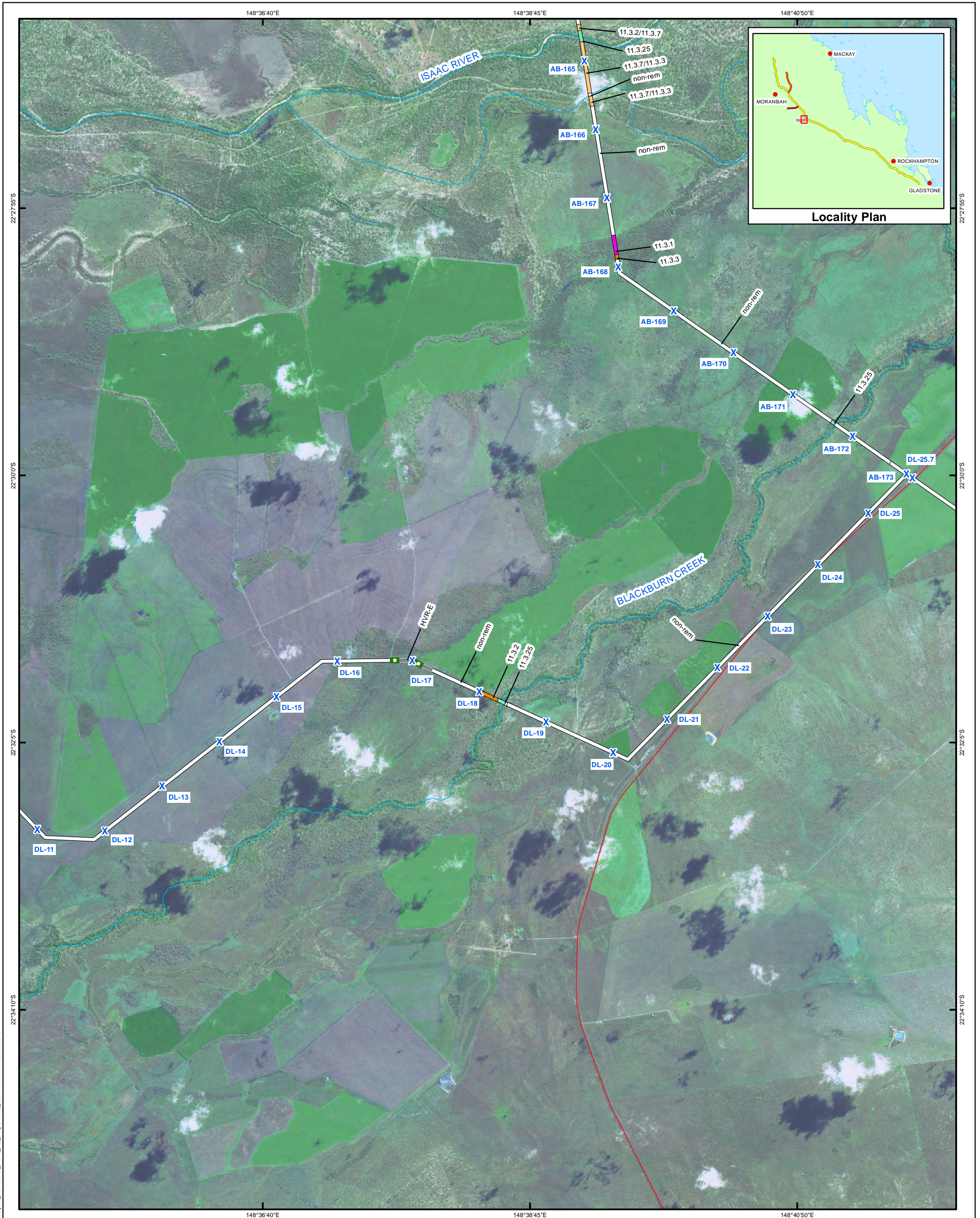
Data Sources:  
 SPOT Imagery; StreetPro: Localities, Roads, Railways, National Parks  
 DERM: Major Watercourses  
 Essential Habitats, Wetlands  
 Data Supplied by AECOM: Regional Ecosystems, High Value Regrowth  
 Data Supplied by Arrow Energy:  
 ABP Mainline RevD, ABP Lateral RevD  
 Kilometre Points

  
 Scale: 1:50,000 @ A3  
 Coordinate System: GCS GDA 1994

Document: I:\ENVR\Projects\ENR2982\_Spatial\ArcGIS\2\Map10\_Terrestrial\_Flora\_A3\_MapSheets\_50K.mxd Date: 29/02/2012



ARROW BOWEN PIPELINE PRELIMINARY ROUTE (REV D)



Map 10: Terrestrial flora

Legend		High Value Regrowth (AECOM) Observed Regional Ecosystems (AECOM)	
● Localities	Highways	■ Endangered (HVR-E)	■ Endangered
✕ Kilometre Points	Major Roads	■ Of Concern (HVR-OC)	■ Of Concern/Endangered
— AB Mainline Rev D	Major Watercourses	■ Least Concern (HVR-LC)	■ Of Concern
— Dysart Lateral Rev D	National Parks	■ Not of Concern/Of Concern	■ Not of Concern
— Elphinstone Lateral Rev D	Wetlands	■ Least Concern	■ Least Concern
— Saraji Lateral Rev D	Essential Habitats	— Non-remnant	
— Railways			

Data Sources:  
 SPOT Imagery; StreetPro: Localities, Roads, Railways, National Parks  
 DERM: Major Watercourses  
 Essential Habitats, Wetlands  
 Data Supplied by AECOM: Regional Ecosystems, High Value Regrowth  
 Data Supplied by Arrow Energy:  
 ABP Mainline RevD, ABP Lateral RevD  
 Kilometre Points

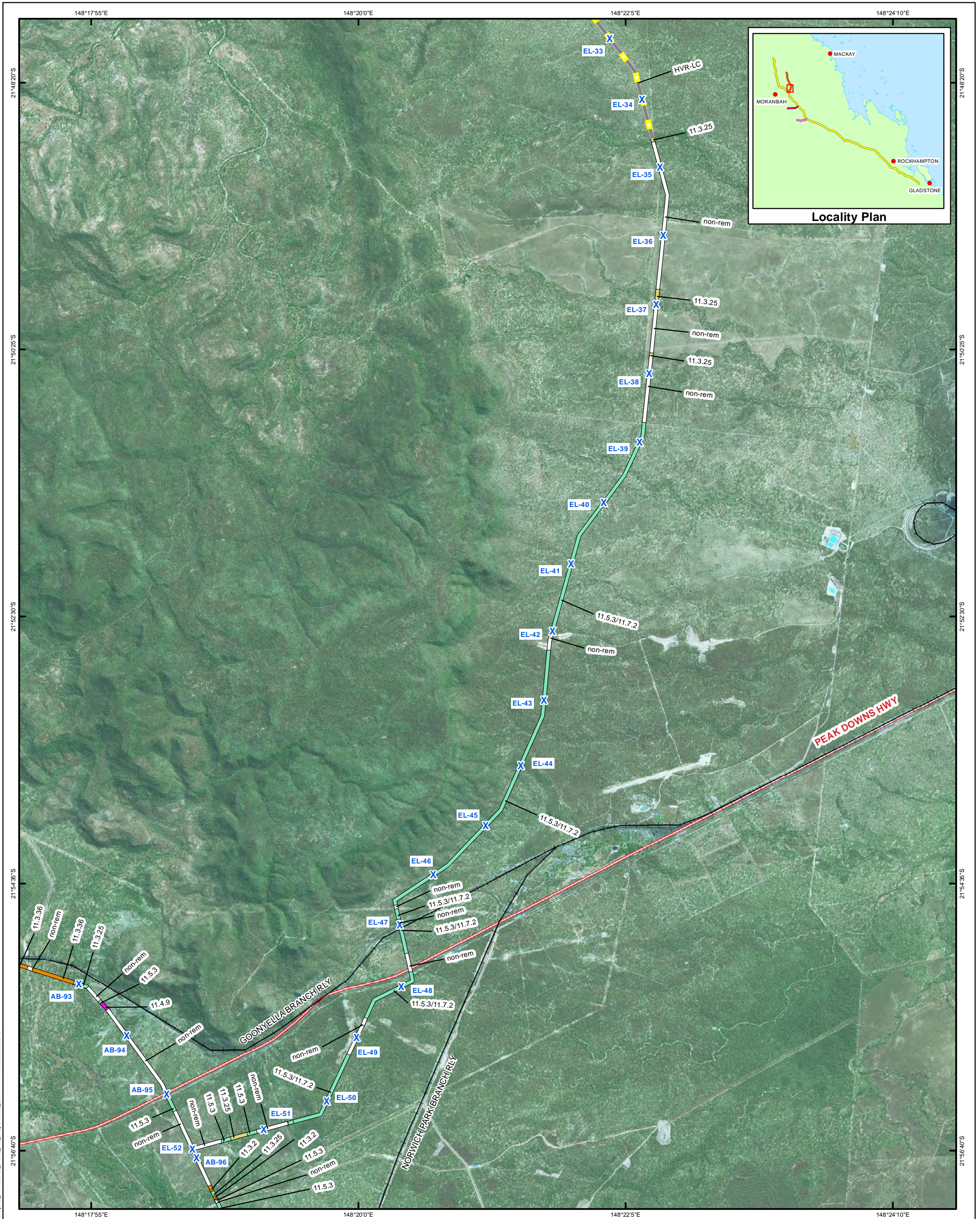
  
 Scale: 1:50,000 @ A3  
 Coordinate System: GCS GDA 1994

NOT FOR CONSTRUCTION

Document: I:\ENVR\Projects\EN2982\Spatial\ArcGIS\2\Map10\_Terrestrial\_Flora\_A3\_MapSheets\_50K.mxd Date: 29/02/2012



ARROW BOWEN PIPELINE PRELIMINARY ROUTE (REV D)



Map 10: Terrestrial flora

Legend		High Value Regrowth (AECOM)		Observed Regional Ecosystems (AECOM)	
● Localities	Highways	■ Endangered (HVR-E)	■ Endangered	■ Of Concern (HVR-OC)	■ Of Concern/Endangered
✕ Kilometre Points	Major Roads	■ Of Concern (HVR-OC)	■ Of Concern	■ Not of Concern/Of Concern	■ Not of Concern
— AB Mainline Rev D	Major Watercourses	■ Least Concern (HVR-LC)	■ Not of Concern	■ Least Concern	■ Non-remnant
— Dysart Lateral Rev D	National Parks	■ Non-remnant	■ Non-remnant	■ Non-remnant	
— Elphinstone Lateral Rev D	Wetlands				
— Saraji Lateral Rev D	Essential Habitats				
— Railways					

Data Sources:  
 SPOT Imagery; StreetPro: Localities, Roads, Railways, National Parks  
 DERM: Major Watercourses  
 Essential Habitats, Wetlands  
 Data Supplied by AECOM: Regional Ecosystems, High Value Regrowth  
 Data Supplied by Arrow Energy: ABP Mainline RevD, ABP Lateral RevD  
 Kilometre Points

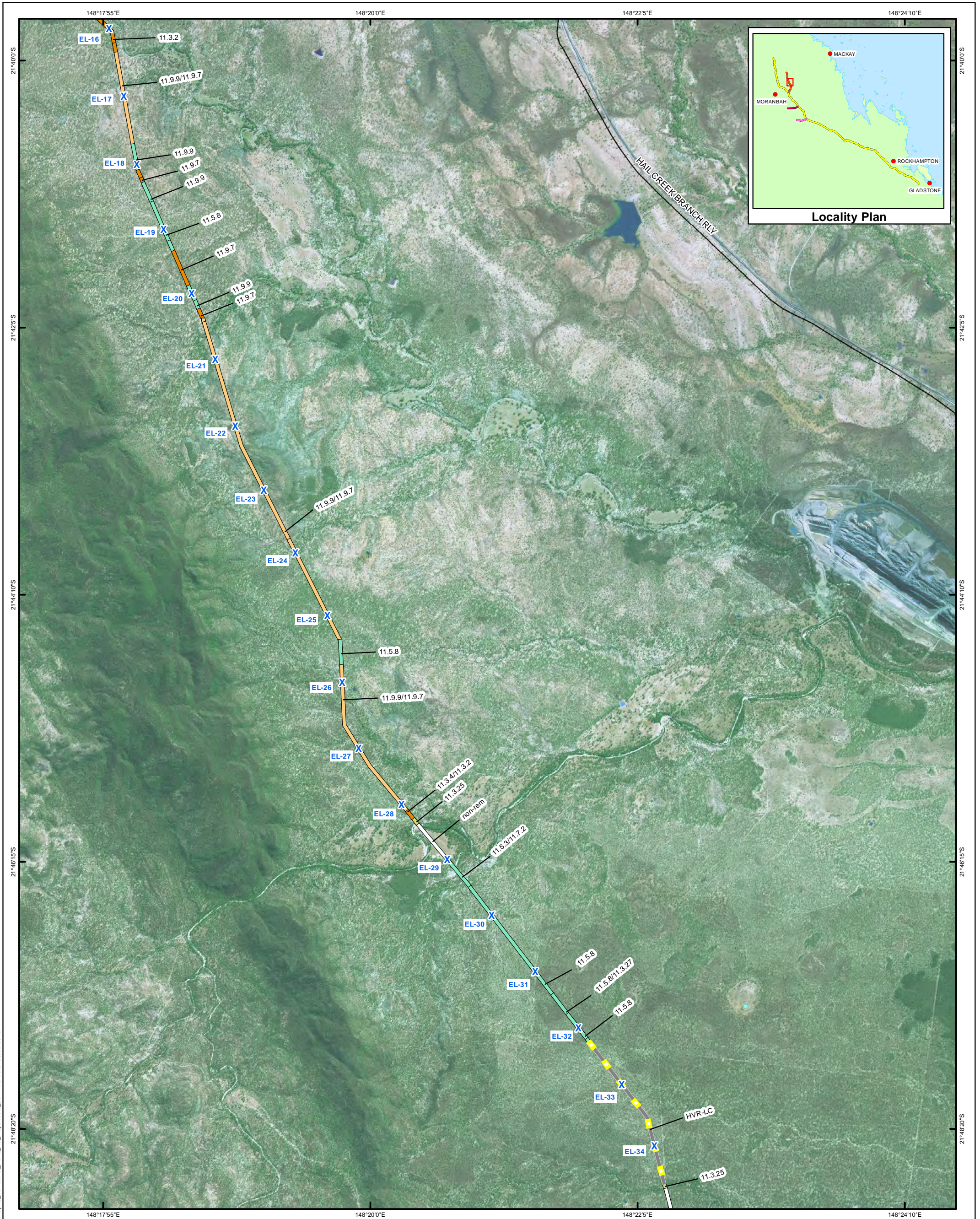
Scale: 1:50,000 @ A3  
 Coordinate System: GCS GDA 1994

NOT FOR CONSTRUCTION

Document: I:\ENVR\Projects\ENR2982\Spatial\ArcGIS\2\Map10\_Terrestrial\_Flora\_A3\_Map sheets\_50K.mxd Date: 29/02/2012




ARROW BOWEN PIPELINE PRELIMINARY ROUTE (REV D)



Map 10: Terrestrial flora

Legend		High Value Regrowth (AECOM)		Observed Regional Ecosystems (AECOM)	
● Localities	Highways	■ Endangered (HVR-E)	■ Endangered	■ Of Concern (HVR-OC)	■ Of Concern/Endangered
X Kilometre Points	Major Roads	■ Of Concern (HVR-OC)	■ Of Concern	■ Not of Concern/Of Concern	■ Not of Concern
— AB Mainline Rev D	Major Watercourses	■ Least Concern (HVR-LC)	■ Not of Concern	■ Least Concern	■ Least Concern
— Dysart Lateral Rev D	National Parks	■ Non-remnant	■ Non-remnant		
— Elphinstone Lateral Rev D	Wetlands				
— Saraji Lateral Rev D	Essential Habitats				
— Railways					

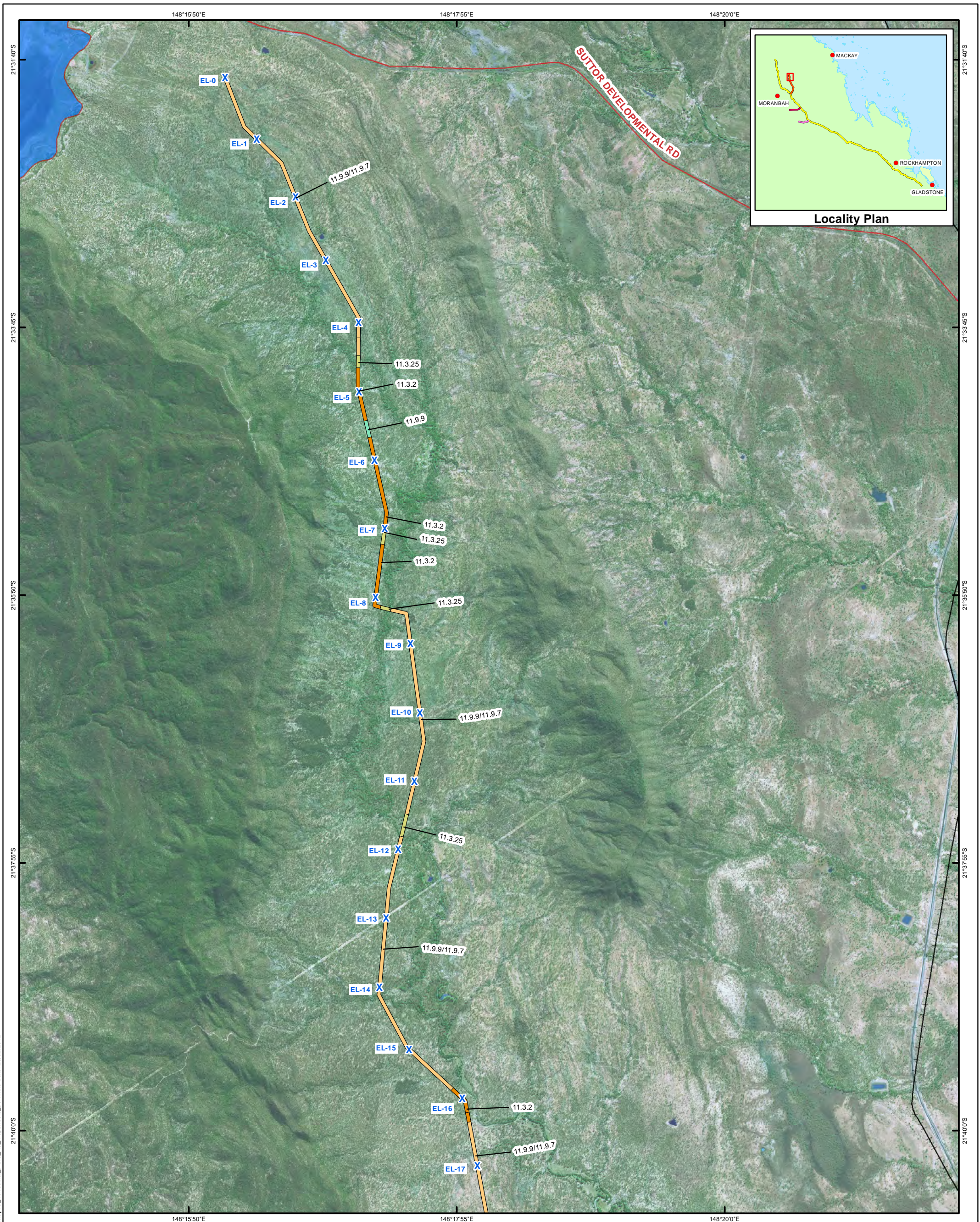
Data Sources:  
 SPOT Imagery; StreetPro: Localities, Roads, Railways, National Parks  
 DERM: Major Watercourses  
 Essential Habitats, Wetlands  
 Data Supplied by AECOM: Regional Ecosystems, High Value Regrowth  
 Data Supplied by Arrow Energy: ABP Mainline RevD, ABP Lateral RevD  
 Kilometre Points

  
 Scale: 1:50,000 @ A3  
 Coordinate System: GCS GDA 1994

NOT FOR CONSTRUCTION

Document: I:\ENVR\Projects\ENR2982\Spatial\ArcGIS\2\Map10\_Terrestrial\_Flora\_A3\_MapSheets\_50K.mxd Date: 29/02/2012







Map 10: Terrestrial flora

Legend		High Value Regrowth (AECOM)		Observed Regional Ecosystems (AECOM)	
● Localities	Highways	■ Endangered (HVR-E)	■ Endangered	■ Of Concern (HVR-OC)	■ Of Concern/Endangered
✕ Kilometre Points	Major Roads	■ Of Concern (HVR-OC)	■ Of Concern	■ Not of Concern/Of Concern	■ Not of Concern
— AB Mainline Rev D	Major Watercourses	■ Least Concern (HVR-LC)	■ Not of Concern	■ Least Concern	■ Least Concern
— Dysart Lateral Rev D	National Parks	■ Not of Concern	■ Non-remnant	■ Non-remnant	■ Non-remnant
— Elphinstone Lateral Rev D	Wetlands	■ Non-remnant			
— Saraji Lateral Rev D	Essential Habitats				
— Railways					

Data Sources:  
 SPOT Imagery; StreetPro: Localities, Roads, Railways, National Parks  
 DERM: Major Watercourses  
 Essential Habitats, Wetlands  
 Data Supplied by AECOM: Regional Ecosystems, High Value Regrowth  
 Data Supplied by Arrow Energy:  
 ABP Mainline RevD, ABP Lateral RevD  
 Kilometre Points


  

  

  
 Scale: 1:50,000 @ A3  
 Coordinate System: GCS GDA 1994

Document: I:\ENVR\Projects\EN2982\Spatial\ArcGIS\Map10\_Terrestrial\_Flora\_A3\_MapSheets\_50K.mxd Date: 29/02/2012