



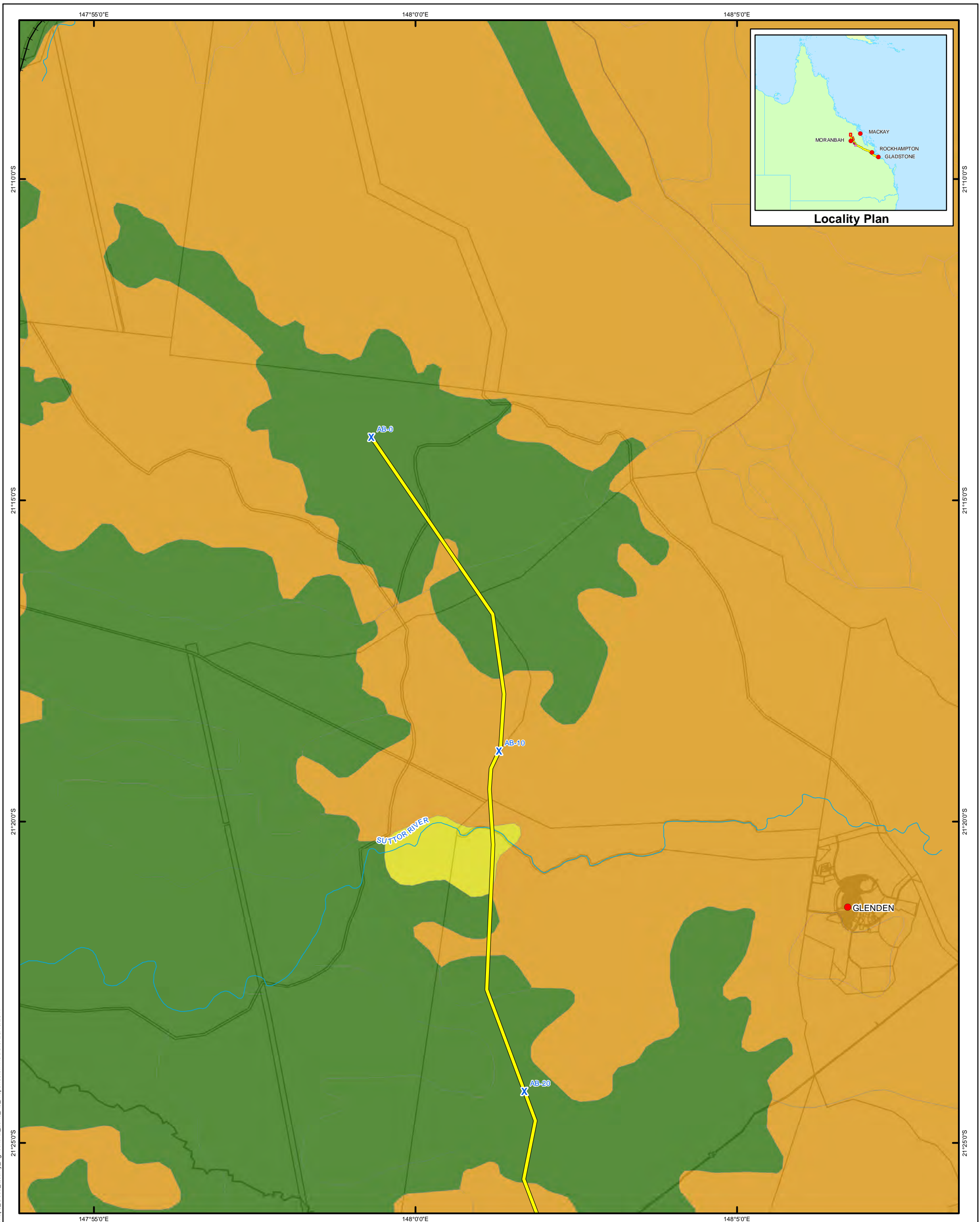


LEGEND FOR MAP 9 (Good Quality Agricultural Land)

Good Quality Agricultural Land

-  A Crop land - Land that is suitable for current and potential crops with limitations to production which range from none to moderate levels
-  B Limited crop land -Land that is marginal for current and potential crops due to severe limitations; and suitable for pastures. Engineering and/or agronomic improvements may be required before the land is considered suitable for cropping
-  C1; C2; C3 Pasture land -Land that is suitable only for improved or native pastures due to limitations which preclude continuous cultivation for crop production; but some areas may tolerate a short period of ground disturbance for pasture establishment
-  D Non-agricultural land - Land not suitable for agricultural uses due to extreme limitations. This may be undisturbed land with significant habitat, conservation and/or catchment values or land that may be unsuitable because of very steep



Map 9: Good Quality Agricultural Land

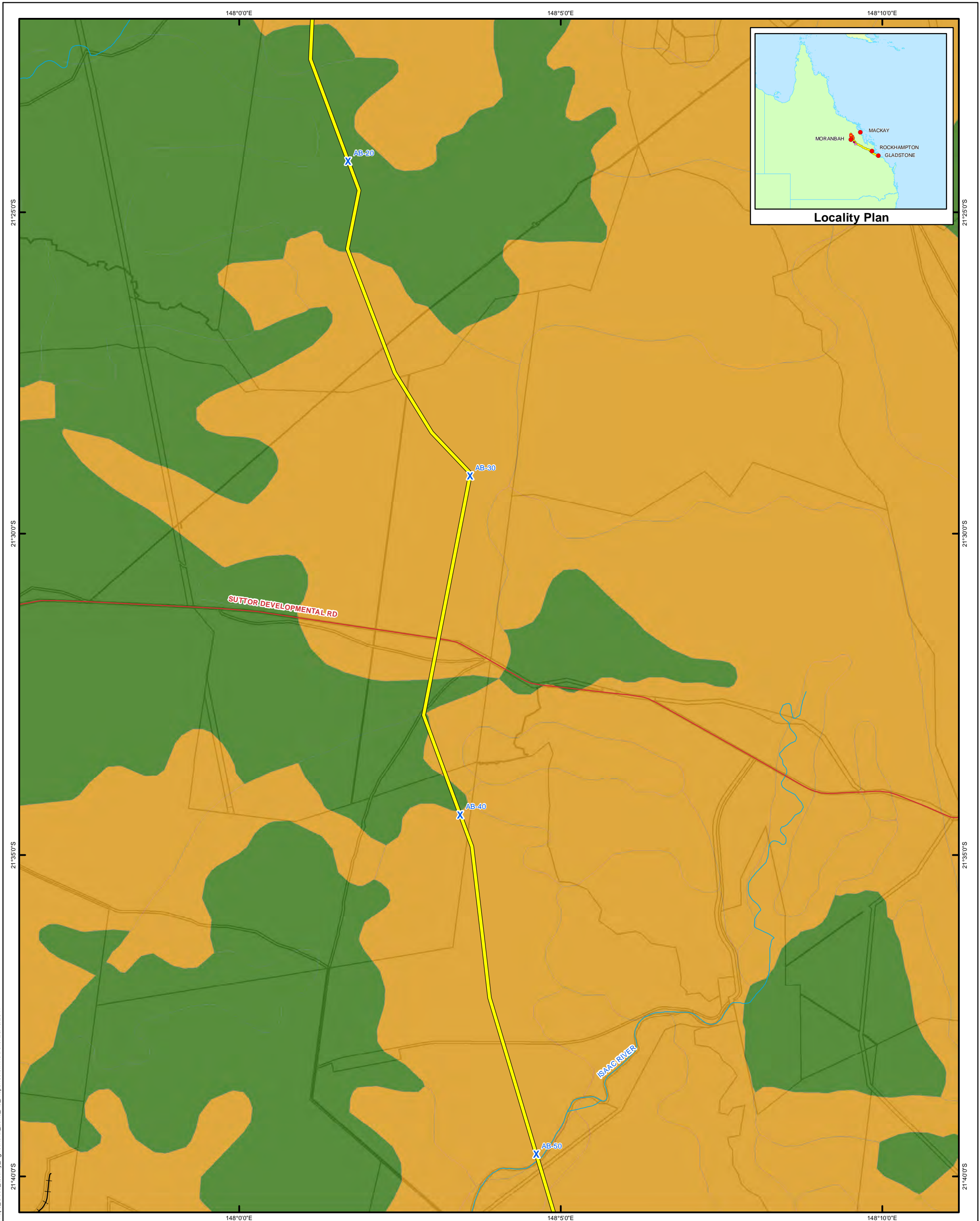
Legend		
● Localities	— Highways	Good Quality Agricultural Land
X Kilometre Points	— Major Roads	■ A (Crop Land)
— AB Mainline Rev D	— Major Watercourses	■ B (Limited Crop Land)
— Dysart Lateral Rev D	— Cadastre	■ C1; C2; C3 (Pasture Land)
— Elphinstone Lateral Rev D		■ D (Non-agricultural land)
— Saraji Lateral Rev D		
— Railways		

Data Sources:
 StreetPro: Localities, Roads, Railways
 DERM: Cadastre, Major Watercourses
 Good Quality Agricultural Land
 Data Supplied by Arrow Energy:
 ABP Mainline RevD,
 ABP Lateral RevD
 Kilometre Points

N

0 1 2 3 4
Kilometres

Scale: 1:100,000 @ A3
Coordinate System: GCS GDA 1994



Map 9: Good Quality Agricultural Land

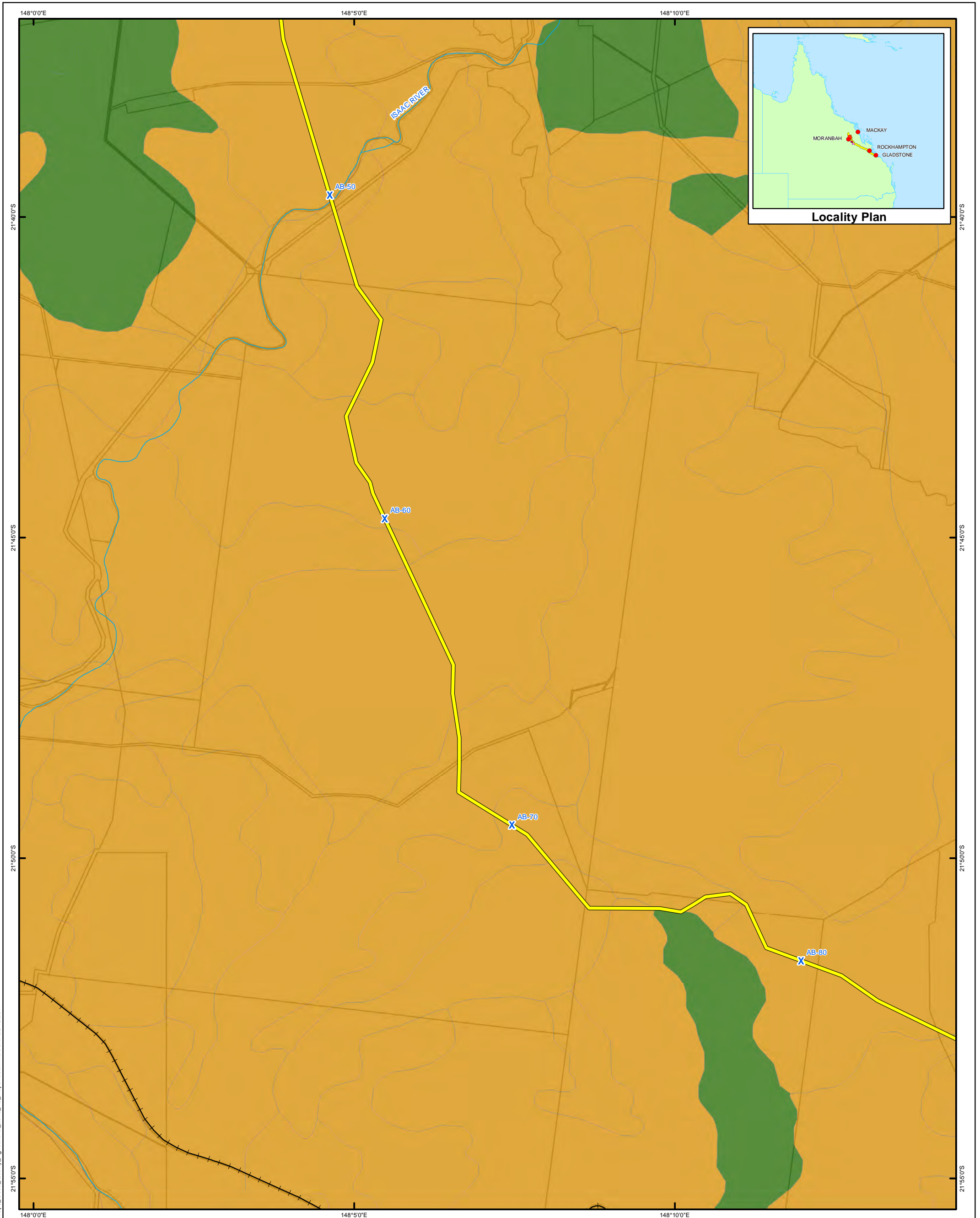
Legend		
● Localities	Highways	Good Quality Agricultural Land
X Kilometre Points	Major Roads	A (Crop Land)
AB Mainline Rev D	Major Watercourses	B (Limited Crop Land)
Dysart Lateral Rev D	Cadastre	C1; C2; C3 (Pasture Land)
Elphinstone Lateral Rev D		D (Non-agricultural land)
Saraji Lateral Rev D		
Railways		

Data Sources:
 StreetPro: Localities, Roads, Railways
 DERM: Cadastre, Major Watercourses
 Good Quality Agricultural Land
 Data Supplied by Arrow Energy:
 ABP Mainline RevD,
 ABP Lateral RevD
 Kilometre Points

N

0 1 2 3 4
Kilometres


Scale: 1:100,000 @ A3
 Coordinate System: GCS GDA 1994





Map 9: Good Quality Agricultural Land

Legend		
● Localities	Highways	Good Quality Agricultural Land
✕ Kilometre Points	Major Roads	A (Crop Land)
— AB Mainline Rev D	Major Watercourses	B (Limited Crop Land)
— Dysart Lateral Rev D	Cadastre	C1; C2; C3 (Pasture Land)
— Elphinstone Lateral Rev D		D (Non-agricultural land)
— Saraji Lateral Rev D		
— Railways		

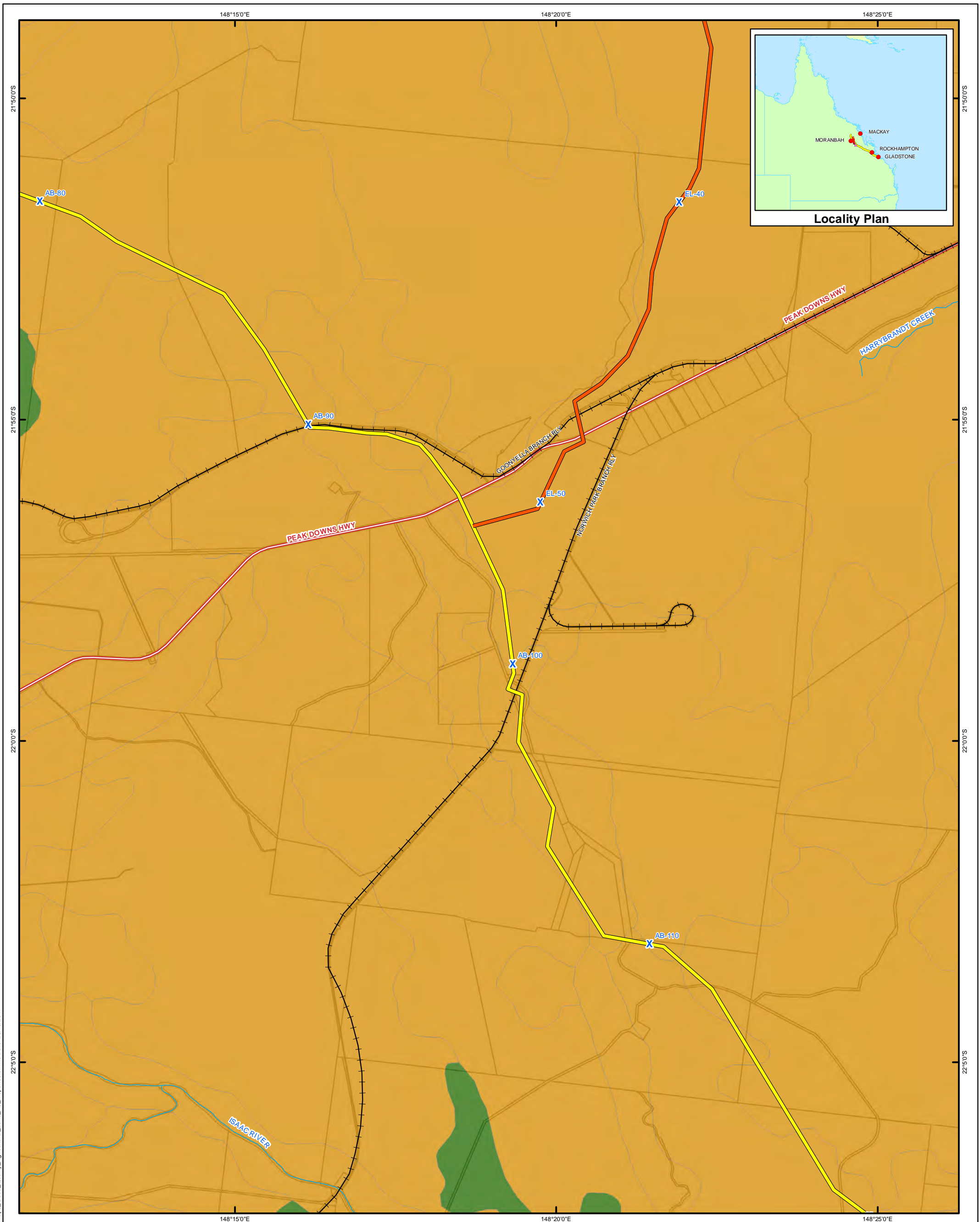
Data Sources:
 StreetPro: Localities, Roads, Railways
 DERM: Cadastre, Major Watercourses
 Good Quality Agricultural Land
 Data Supplied by Arrow Energy:
 ABP Mainline RevD,
 ABP Lateral RevD
 Kilometre Points







 Scale: 1:100,000 @ A3
 Coordinate System: GCS GDA 1994



Map 9: Good Quality Agricultural Land

Legend		
● Localities	— Highways	Good Quality Agricultural Land
✕ Kilometre Points	— Major Roads	■ A (Crop Land)
— AB Mainline Rev D	— Major Watercourses	■ B (Limited Crop Land)
— Dysart Lateral Rev D	■ Cadastre	■ C1; C2; C3 (Pasture Land)
— Elphinstone Lateral Rev D		■ D (Non-agricultural land)
— Saraji Lateral Rev D		
— Railways		

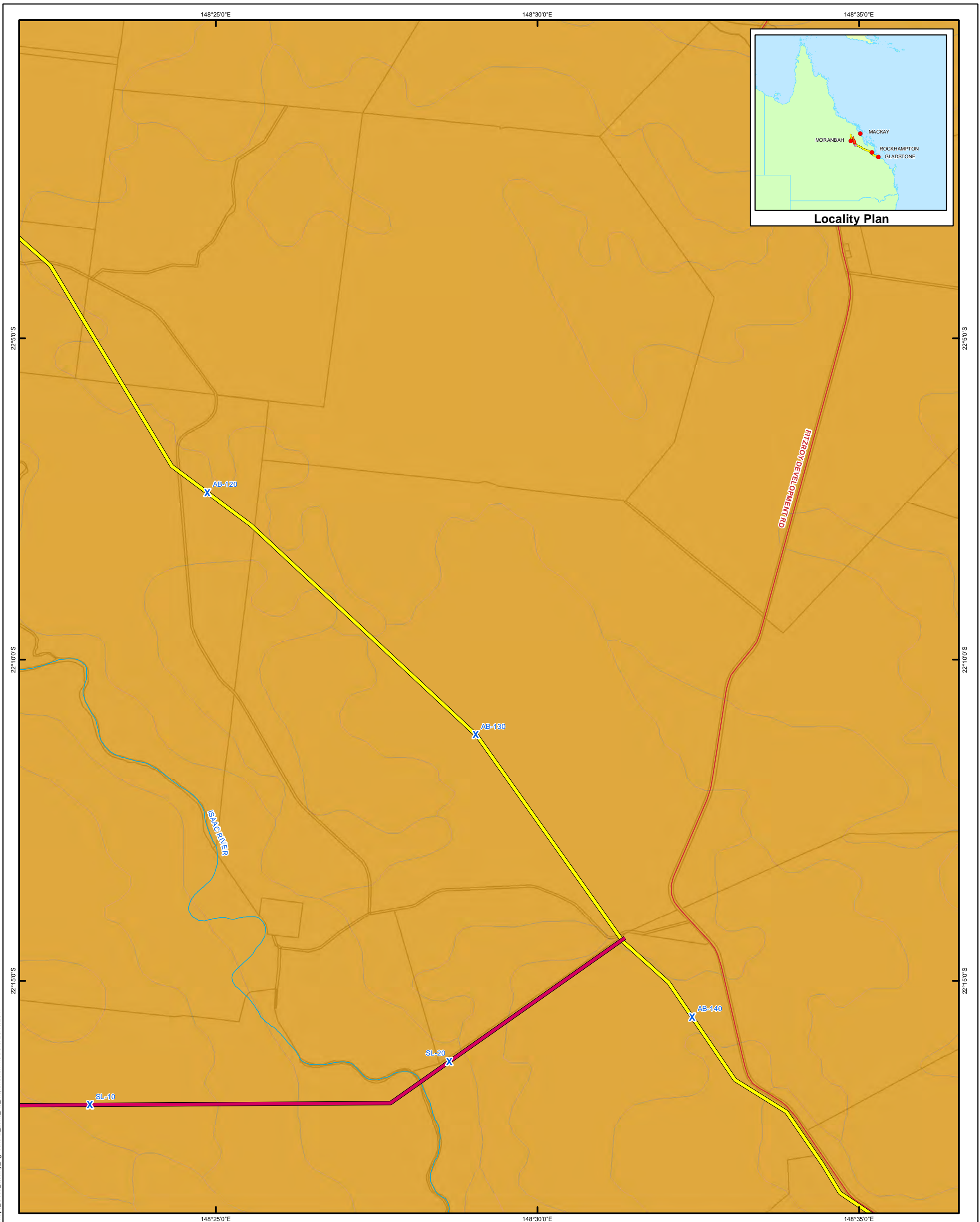
Data Sources:
 StreetPro: Localities, Roads, Railways
 DERM: Cadastre, Major Watercourses
 Good Quality Agricultural Land
 Data Supplied by Arrow Energy:
 ABP Mainline RevD,
 ABP Lateral RevD
 Kilometre Points

N

arrowenergy
go further

Scale: 1:100,000 @ A3
 Coordinate System: GCS GDA 1994

Document: I:\ENVR\Projects\EN2982\Spatial\ArcGIS\2\Map9_Good Quality Agricultural Land_A3_MapSheets.mxd Date: 28/10/2011



Map 9: Good Quality Agricultural Land

Legend		
● Localities	— Highways	Good Quality Agricultural Land
✕ Kilometre Points	— Major Roads	■ A (Crop Land)
— AB Mainline Rev D	— Major Watercourses	■ B (Limited Crop Land)
— Dysart Lateral Rev D	■ Cadastre	■ C1; C2; C3 (Pasture Land)
— Elphinstone Lateral Rev D		■ D (Non-agricultural land)
— Saraji Lateral Rev D		
— Railways		

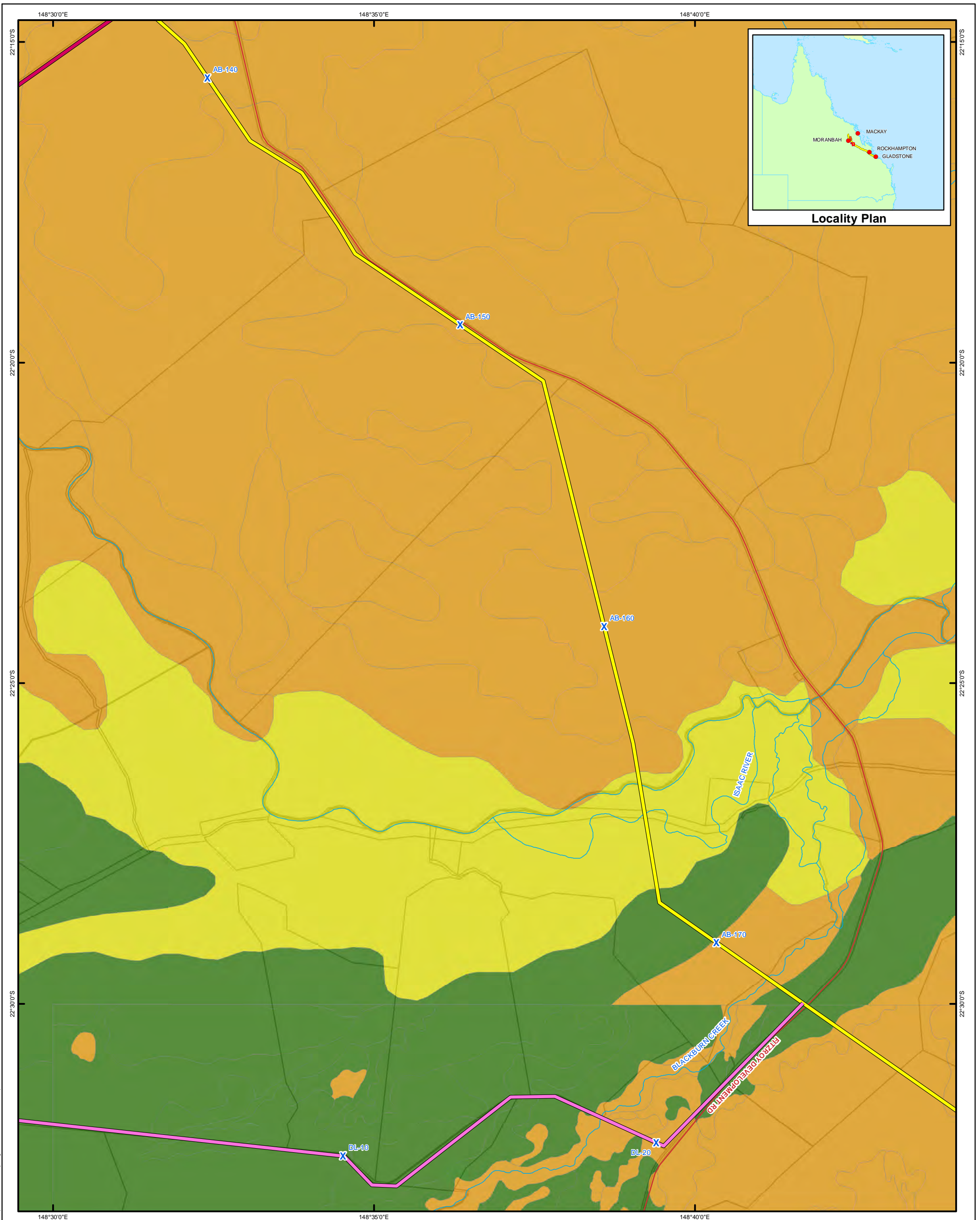
Data Sources:
 StreetPro: Localities, Roads, Railways
 DERM: Cadastre, Major Watercourses
 Good Quality Agricultural Land
 Data Supplied by Arrow Energy:
 ABP Mainline RevD,
 ABP Lateral RevD
 Kilometre Points

N

0 1 2 3 4
Kilometres

Scale: 1:100,000 @ A3
 Coordinate System: GCS GDA 1994

Document: I:\ENVR\Projects\EN2962\Spatial\ArcGIS\2\Map9_Good Quality Agricultural Land_A3_MapSheets.mxd Date: 28/10/2011



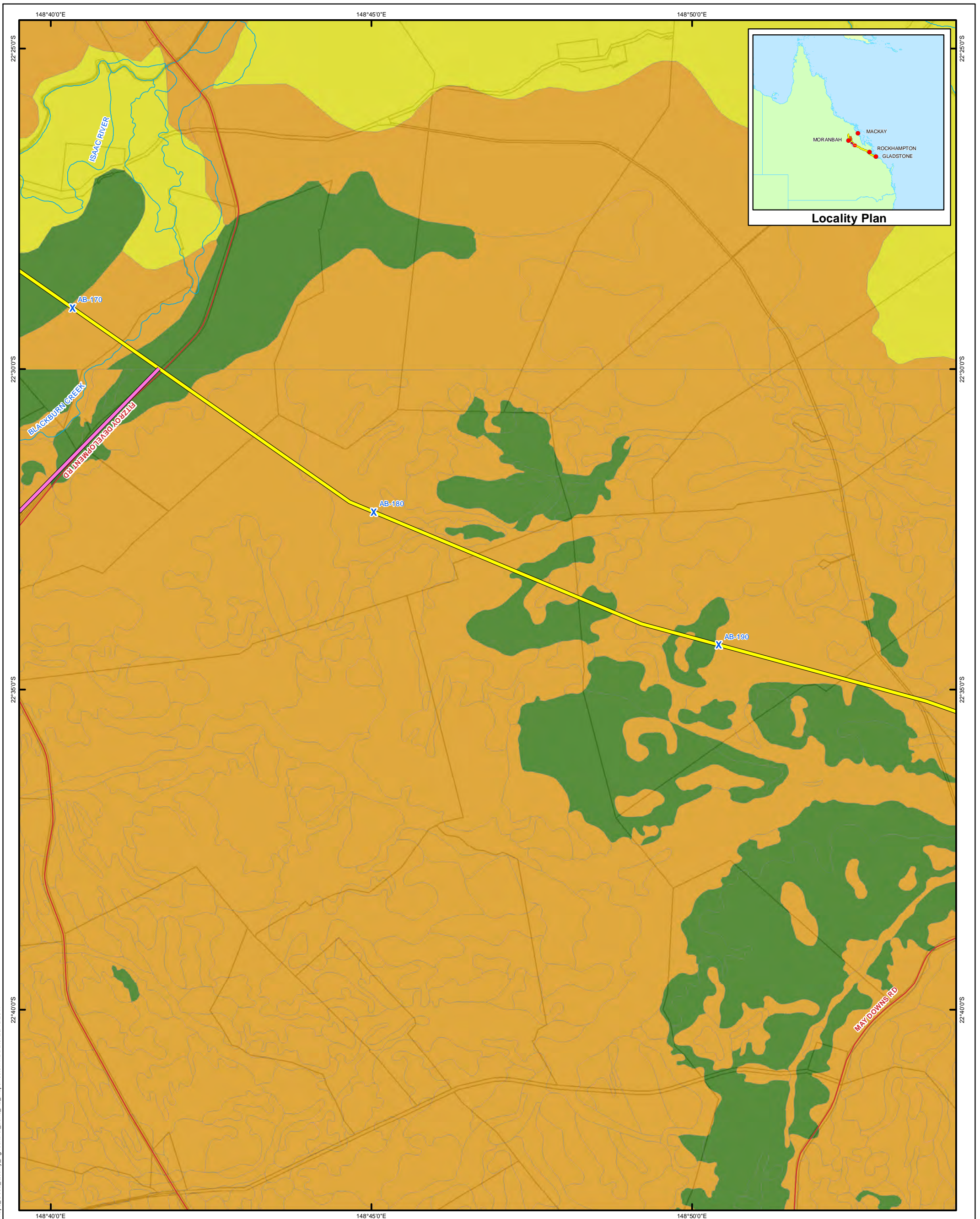
Map 9: Good Quality Agricultural Land

Legend		
● Localities	— Highways	Good Quality Agricultural Land
✕ Kilometre Points	— Major Roads	■ A (Crop Land)
— AB Mainline Rev D	— Major Watercourses	■ B (Limited Crop Land)
— Dysart Lateral Rev D	— Cadastre	■ C1; C2; C3 (Pasture Land)
— Elphinstone Lateral Rev D		■ D (Non-agricultural land)
— Saraji Lateral Rev D		
— Railways		

Data Sources:
 StreetPro: Localities, Roads, Railways
 DERM: Cadastre, Major Watercourses
 Good Quality Agricultural Land
 Data Supplied by Arrow Energy:
 ABP Mainline RevD,
 ABP Lateral RevD
 Kilometre Points

N

 Scale: 1:100,000 @ A3
 Coordinate System: GCS GDA 1994



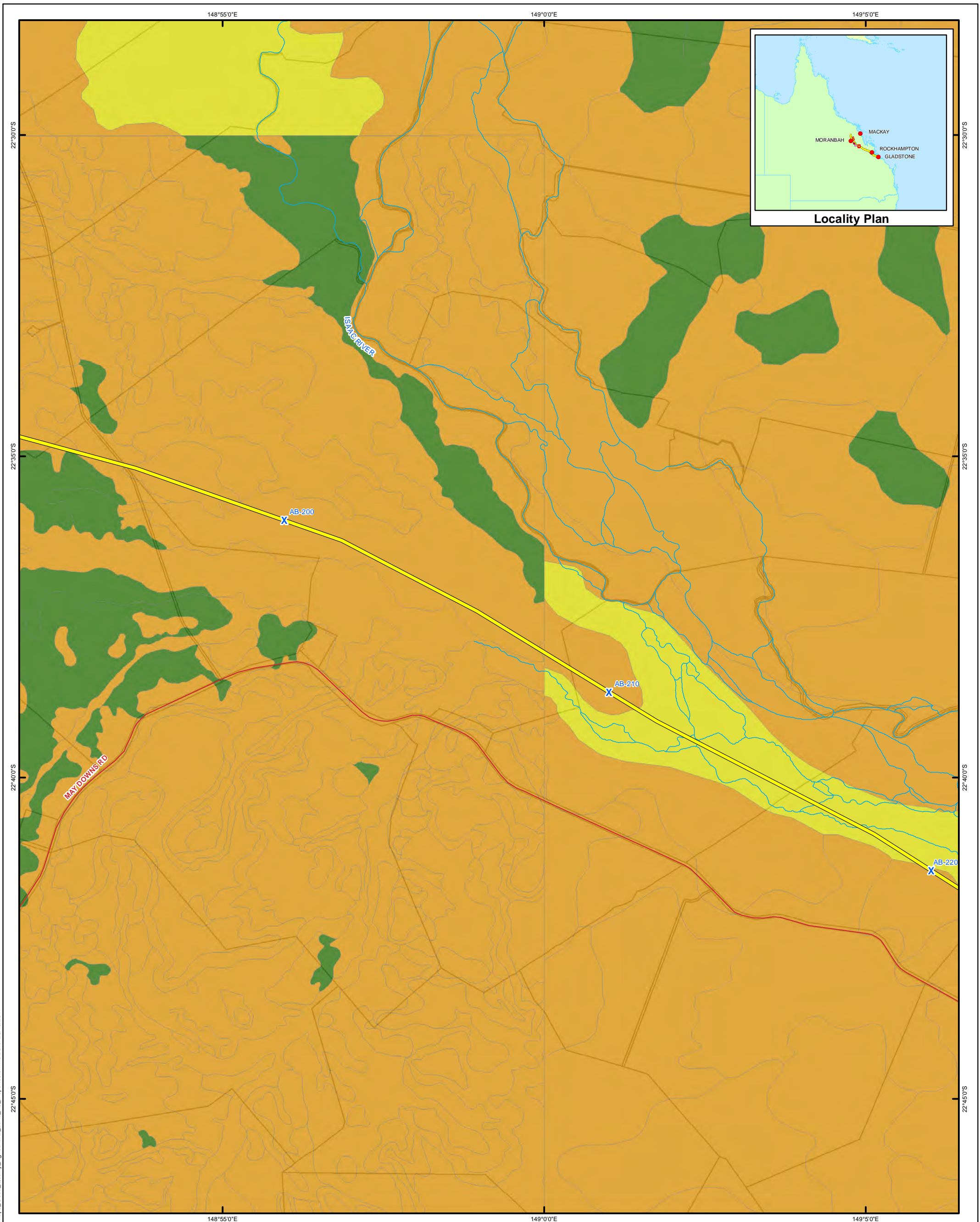
Map 9: Good Quality Agricultural Land

Localities	Highways	Good Quality Agricultural Land
Kilometre Points	Major Roads	A (Crop Land)
AB Mainline Rev D	Major Watercourses	B (Limited Crop Land)
Dysart Lateral Rev D	Cadastre	C1; C2; C3 (Pasture Land)
Elphinstone Lateral Rev D		D (Non-agricultural land)
Saraji Lateral Rev D		
Railways		

Data Sources:
 StreetPro: Localities, Roads, Railways
 DERM: Cadastre, Major Watercourses
 Good Quality Agricultural Land
 Data Supplied by Arrow Energy:
 ABP Mainline RevD,
 ABP Lateral RevD
 Kilometre Points

N

 Scale: 1:100,000 @ A3
 Coordinate System: GCS GDA 1994



Map 9: Good Quality Agricultural Land

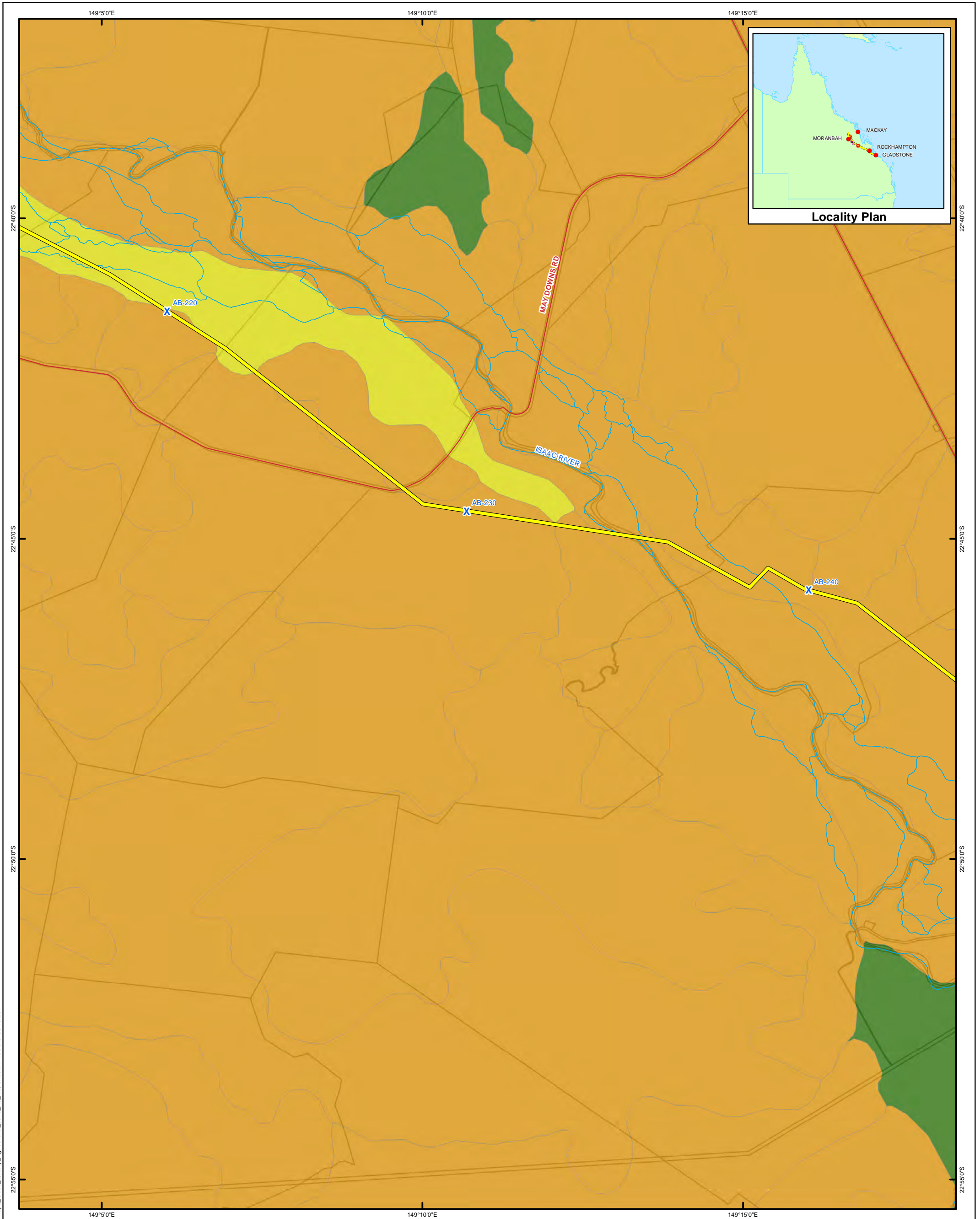
Legend		
● Localities	— Highways	Good Quality Agricultural Land
✕ Kilometre Points	— Major Roads	■ A (Crop Land)
— AB Mainline Rev D	— Major Watercourses	■ B (Limited Crop Land)
— Dysart Lateral Rev D	— Cadastre	■ C1; C2; C3 (Pasture Land)
— Elphinstone Lateral Rev D		■ D (Non-agricultural land)
— Saraji Lateral Rev D		
— Railways		

Data Sources:
 StreetPro: Localities, Roads, Railways
 DERM: Cadastre, Major Watercourses
 Good Quality Agricultural Land
 Data Supplied by Arrow Energy:
 ABP Mainline RevD,
 ABP Lateral RevD
 Kilometre Points

N

0 1 2 3 4
Kilometres

Scale: 1:100,000 @ A3
 Coordinate System: GCS GDA 1994



Map 9: Good Quality Agricultural Land

Legend		
● Localities	— Highways	Good Quality Agricultural Land
X Kilometre Points	— Major Roads	■ A (Crop Land)
— AB Mainline Rev D	— Major Watercourses	■ B (Limited Crop Land)
— Dysart Lateral Rev D	— Cadastre	■ C1; C2; C3 (Pasture Land)
— Elphinstone Lateral Rev D		■ D (Non-agricultural land)
— Saraji Lateral Rev D		
— Railways		

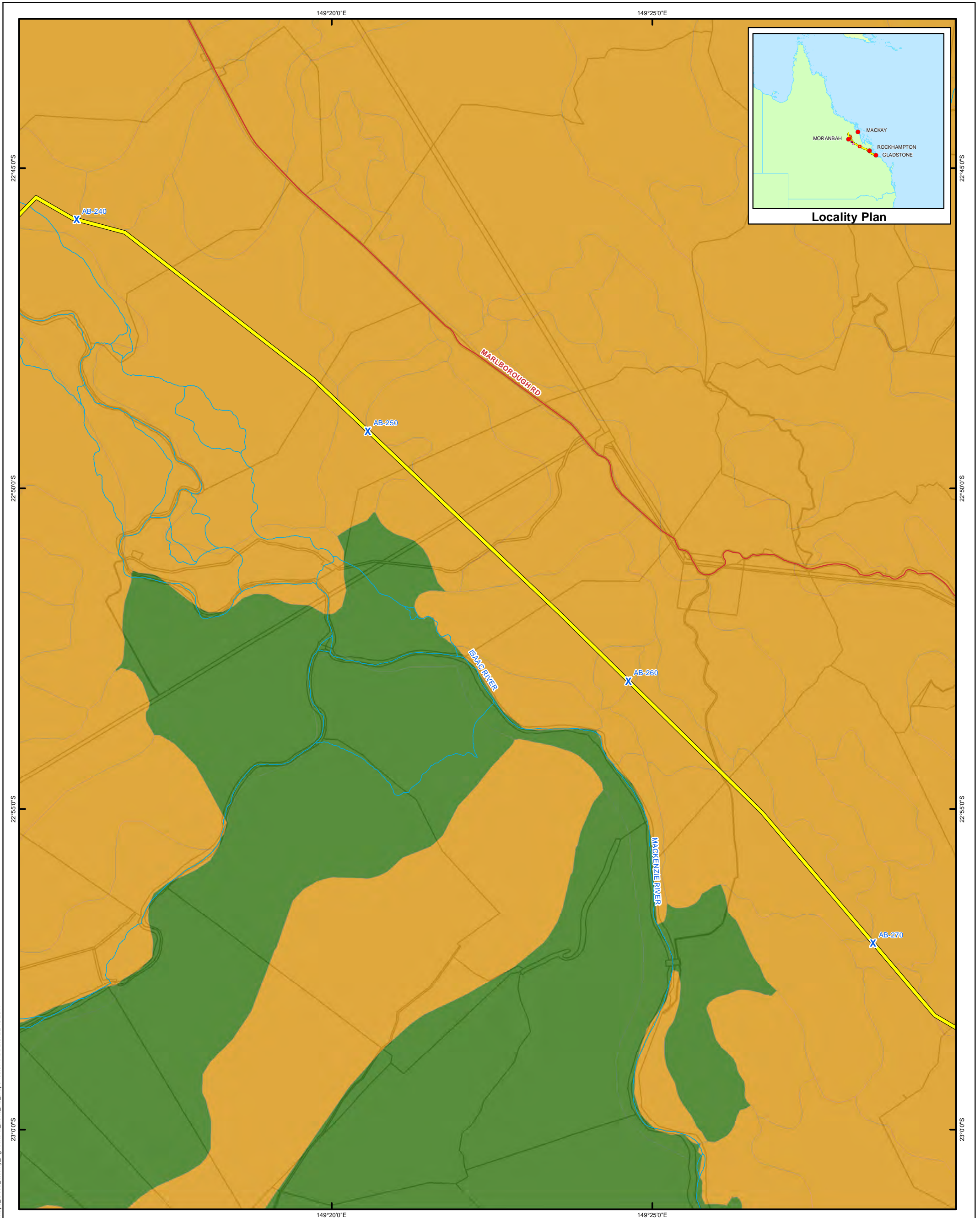
Data Sources:
 StreetPro: Localities, Roads, Railways
 DERM: Cadastre, Major Watercourses
 Good Quality Agricultural Land
 Data Supplied by Arrow Energy:
 ABP Mainline RevD,
 ABP Lateral RevD
 Kilometre Points

N

0 1 2 3 4
Kilometres

Scale: 1:100,000 @ A3
Coordinate System: GCS GDA 1994

Document: I:\ENVR\Projects\EN2982\Spatial\ArcGIS\2\Map9_Good_Quality_Agricultural_Land_A3_MapSheets.mxd Date: 28/10/2011



Map 9: Good Quality Agricultural Land

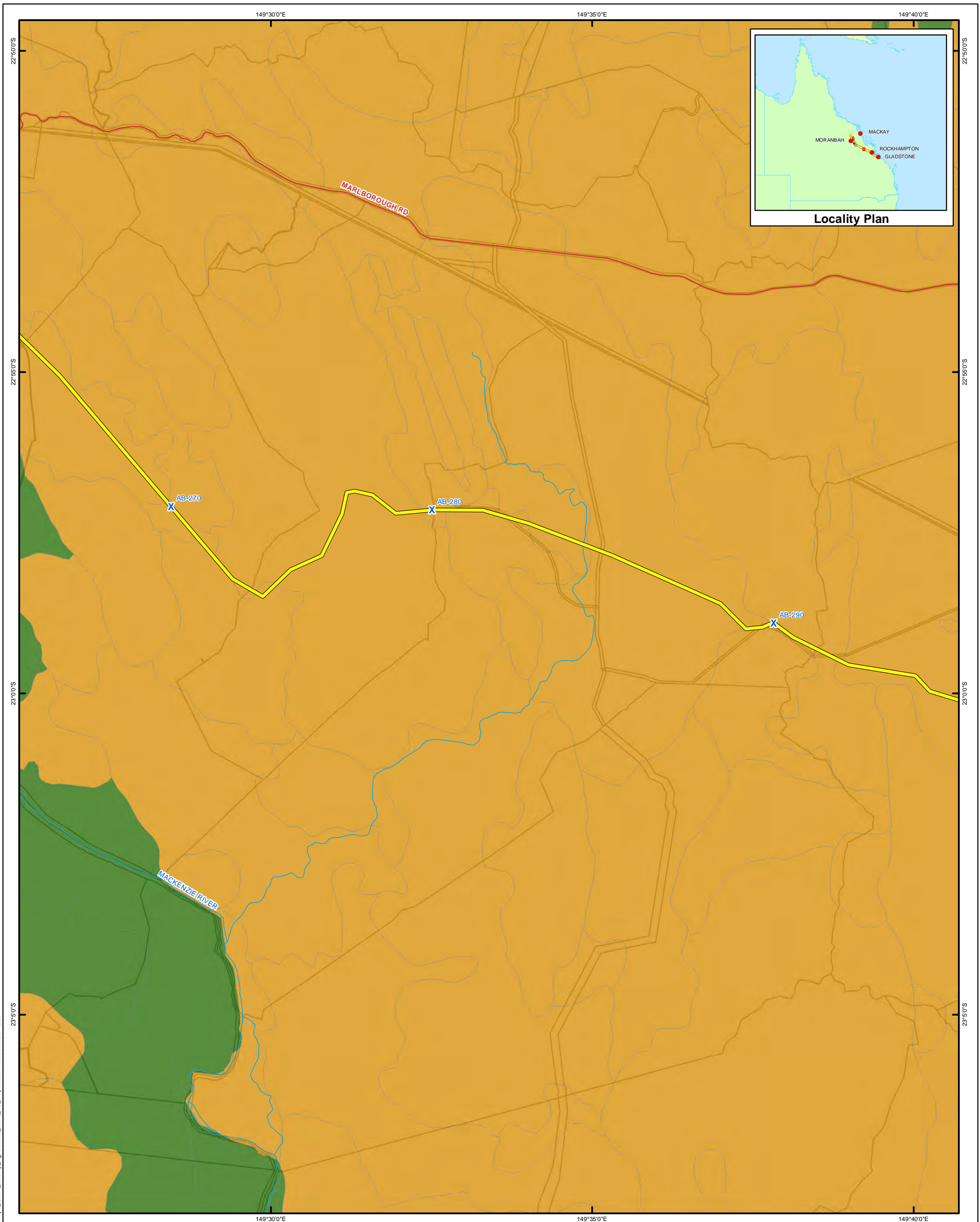
● Localities	— Highways	■ Good Quality Agricultural Land
X Kilometre Points	— Major Roads	■ A (Crop Land)
— AB Mainline Rev D	— Major Watercourses	■ B (Limited Crop Land)
— Dysart Lateral Rev D	— Cadastre	■ C1; C2; C3 (Pasture Land)
— Elphinstone Lateral Rev D		■ D (Non-agricultural land)
— Saraji Lateral Rev D		
— Railways		

Data Sources:
 StreetPro: Localities, Roads, Railways
 DERM: Cadastre, Major Watercourses
 Good Quality Agricultural Land
 Data Supplied by Arrow Energy:
 ABP Mainline RevD,
 ABP Lateral RevD
 Kilometre Points

N

0 1 2 3 4
Kilometres

Scale: 1:100,000 @ A3
Coordinate System: GCS GDA 1994



Map 9: Good Quality Agricultural Land

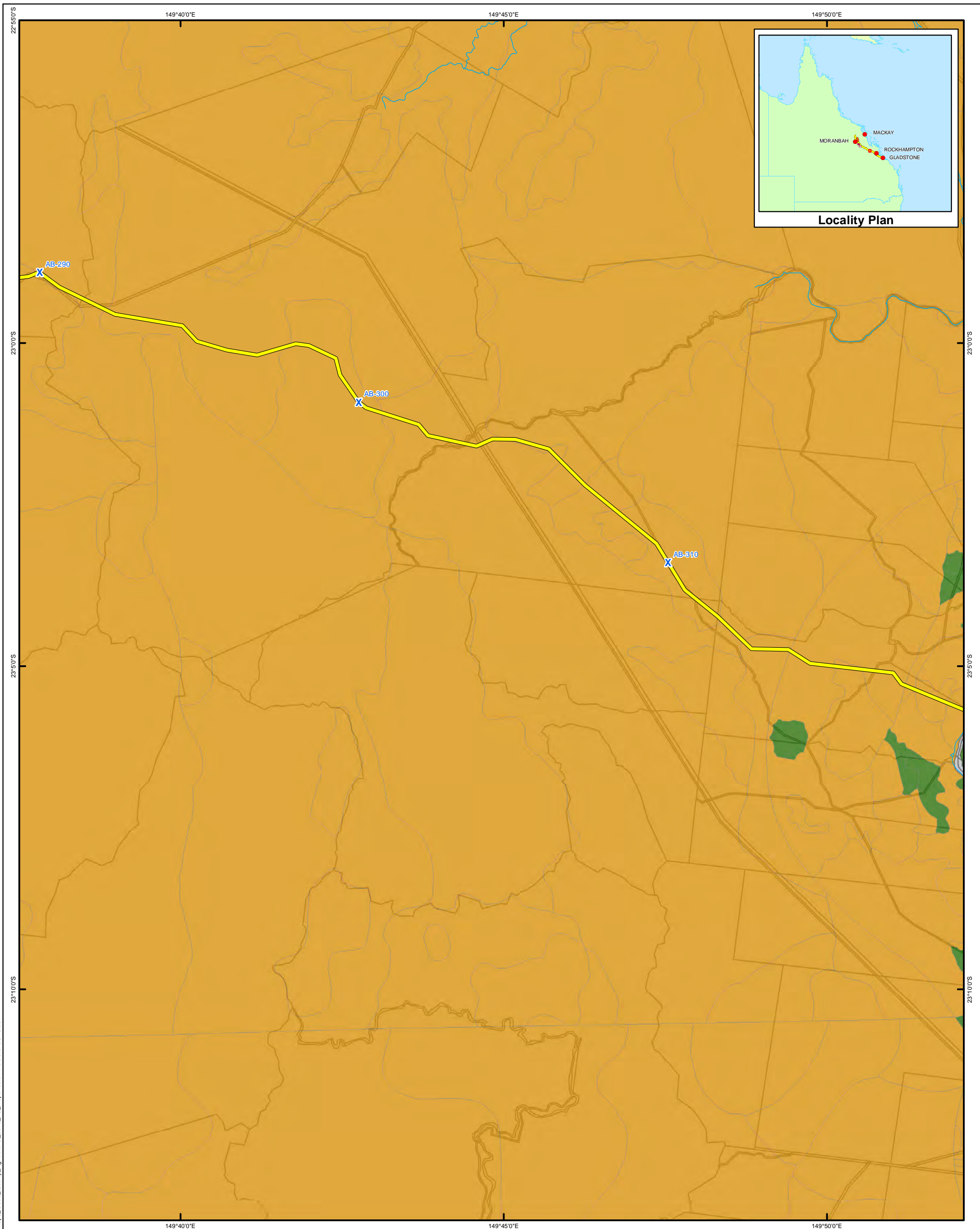
Legend		
● Localities	— Highways	Good Quality Agricultural Land
✕ Kilometre Points	— Major Roads	■ A (Crop Land)
— AB Mainline Rev D	— Major Watercourses	■ B (Limited Crop Land)
— Dysart Lateral Rev D	— Cadastre	■ C1; C2; C3 (Pasture Land)
— Elphinstone Lateral Rev D		■ D (Non-agricultural land)
— Saraji Lateral Rev D		
— Railways		

Data Sources:
 StreetPro: Localities, Roads, Railways
 DERM: Cadastre, Major Watercourses
 Good Quality Agricultural Land
 Data Supplied by Arrow Energy:
 ABP Mainline RevD,
 ABP Lateral RevD
 Kilometre Points

N

0 1 2 3 4
Kilometres

Scale: 1:100,000 @ A3
 Coordinate System: GCS GDA 1994



Map 9: Good Quality Agricultural Land

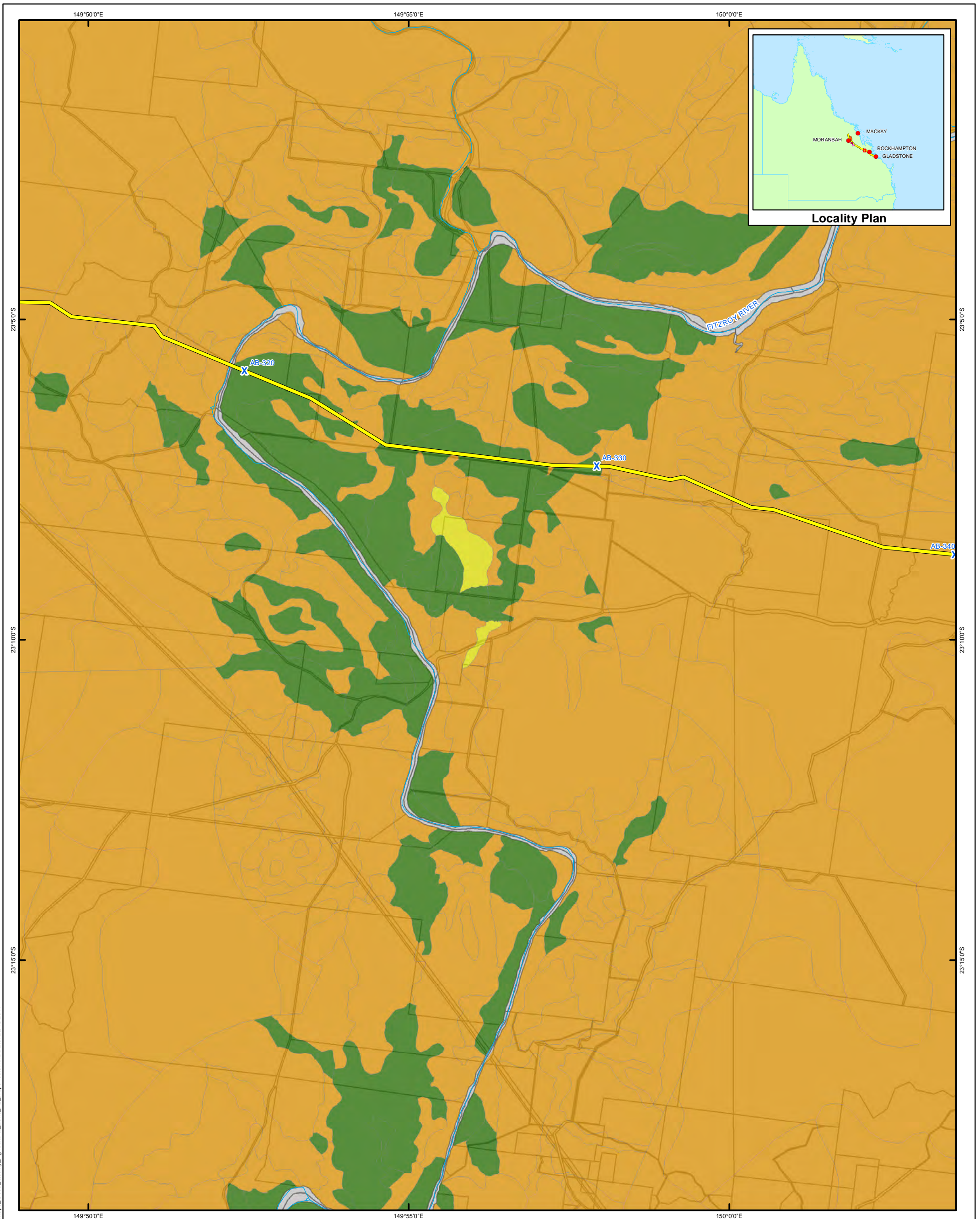
Legend		
● Localities	— Highways	Good Quality Agricultural Land
✕ Kilometre Points	— Major Roads	■ A (Crop Land)
— AB Mainline Rev D	— Major Watercourses	■ B (Limited Crop Land)
— Dysart Lateral Rev D	— Cadastre	■ C1; C2; C3 (Pasture Land)
— Elphinstone Lateral Rev D		■ D (Non-agricultural land)
— Saraji Lateral Rev D		
— Railways		

Data Sources:
 StreetPro: Localities, Roads, Railways
 DERM: Cadastre, Major Watercourses
 Good Quality Agricultural Land
 Data Supplied by Arrow Energy:
 ABP Mainline RevD,
 ABP Lateral RevD
 Kilometre Points

N

0 1 2 3 4
Kilometres

Scale: 1:100,000 @ A3
 Coordinate System: GCS GDA 1994



Map 9: Good Quality Agricultural Land

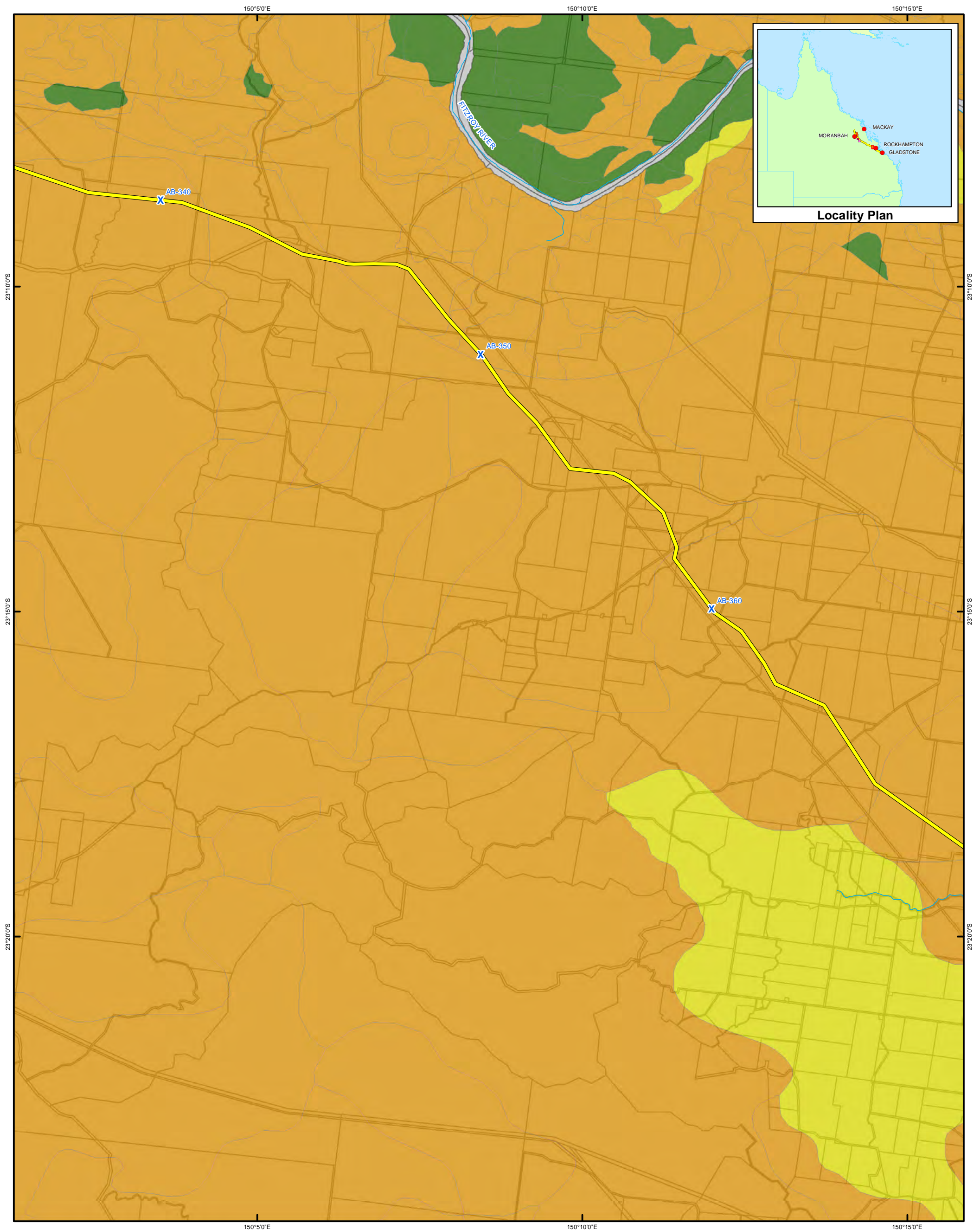
● Localities	— Highways	Good Quality Agricultural Land
X Kilometre Points	— Major Roads	■ A (Crop Land)
— AB Mainline Rev D	— Major Watercourses	■ B (Limited Crop Land)
— Dysart Lateral Rev D	— Cadastre	■ C1; C2; C3 (Pasture Land)
— Elphinstone Lateral Rev D		■ D (Non-agricultural land)
— Saraji Lateral Rev D		
— Railways		

Data Sources:
 StreetPro: Localities, Roads, Railways
 DERM: Cadastre, Major Watercourses
 Good Quality Agricultural Land
 Data Supplied by Arrow Energy:
 ABP Mainline RevD,
 ABP Lateral RevD
 Kilometre Points

N

0 1 2 3 4
Kilometres

Scale: 1:100,000 @ A3
 Coordinate System: GCS GDA 1994



Map 9: Good Quality Agricultural Land

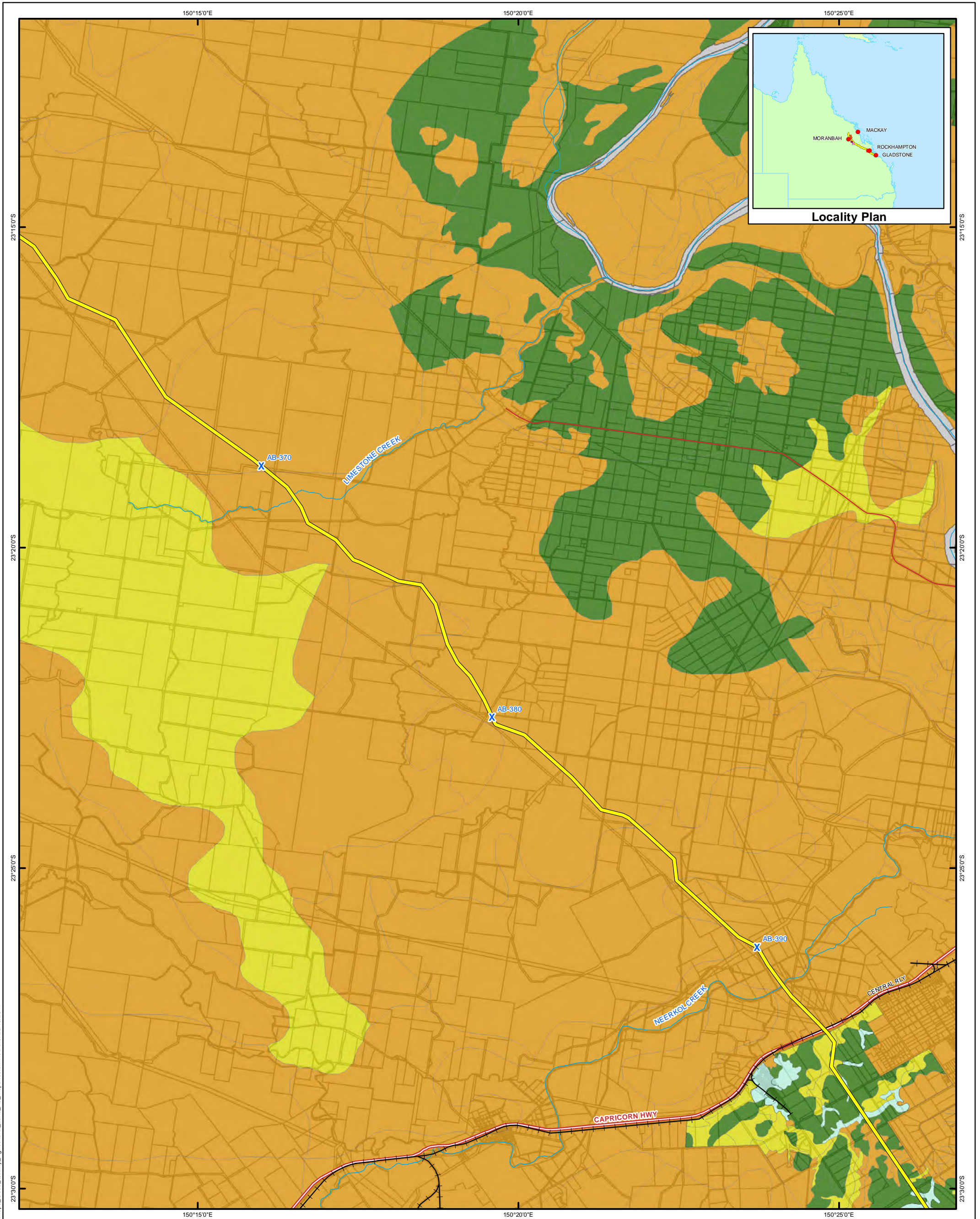
● Localities	— Highways	■ Good Quality Agricultural Land
X Kilometre Points	— Major Roads	■ A (Crop Land)
— AB Mainline Rev D	— Major Watercourses	■ B (Limited Crop Land)
— Dysart Lateral Rev D	— Cadastre	■ C1; C2; C3 (Pasture Land)
— Elphinstone Lateral Rev D		■ D (Non-agricultural land)
— Saraji Lateral Rev D		
— Railways		

Data Sources:
 StreetPro: Localities, Roads, Railways
 DERM: Cadastre, Major Watercourses
 Good Quality Agricultural Land
 Data Supplied by Arrow Energy:
 ABP Mainline RevD,
 ABP Lateral RevD
 Kilometre Points

N

0 1 2 3 4
Kilometres

Scale: 1:100,000 @ A3
Coordinate System: GCS GDA 1994



Map 9: Good Quality Agricultural Land

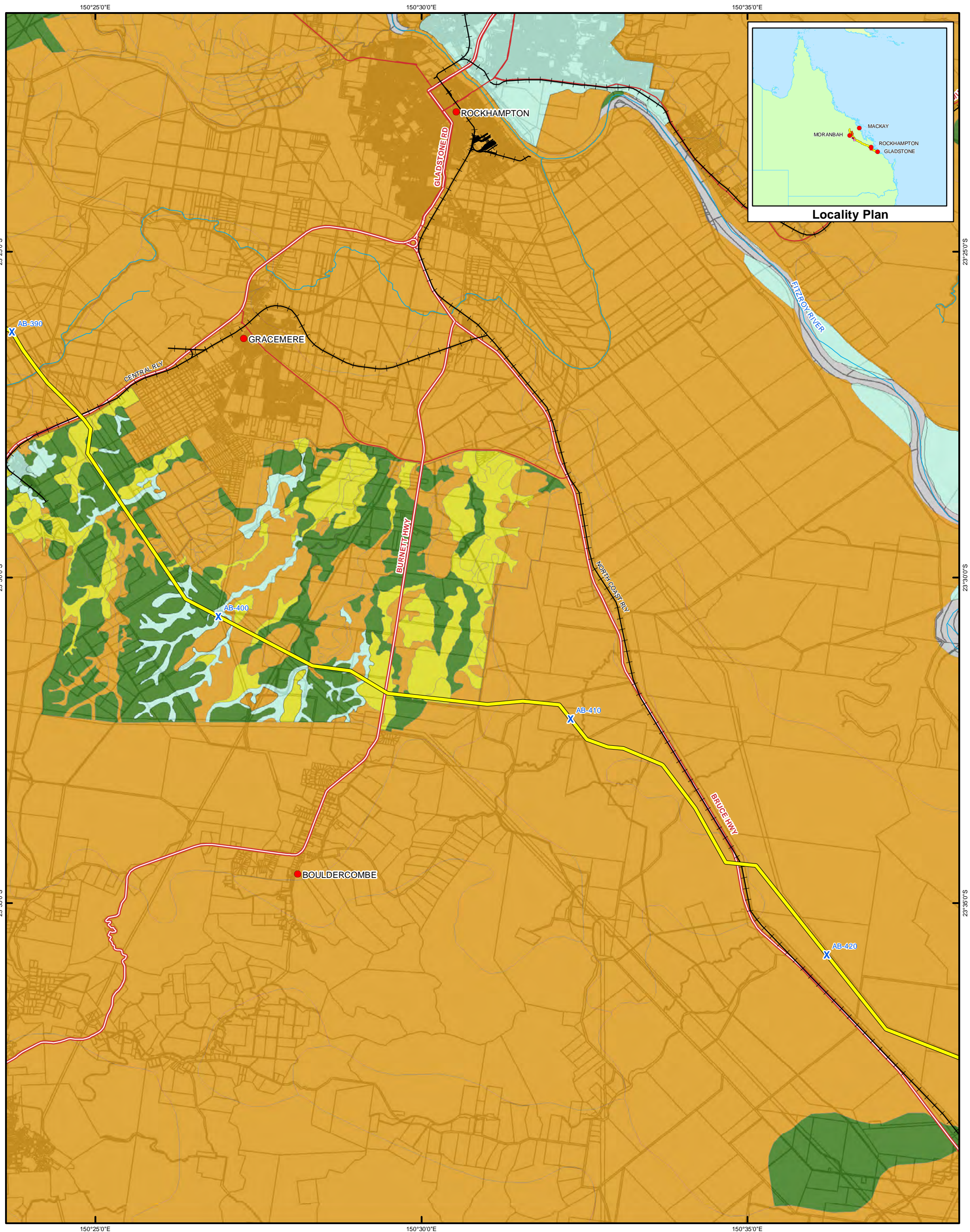
● Localities	— Highways	■ Good Quality Agricultural Land
X Kilometre Points	— Major Roads	■ A (Crop Land)
— AB Mainline Rev D	— Major Watercourses	■ B (Limited Crop Land)
— Dysart Lateral Rev D	— Cadastre	■ C1; C2; C3 (Pasture Land)
— Elphinstone Lateral Rev D		■ D (Non-agricultural land)
— Saraji Lateral Rev D		
— Railways		

Data Sources:
 StreetPro: Localities, Roads, Railways
 DERM: Cadastre, Major Watercourses
 Good Quality Agricultural Land
 Data Supplied by Arrow Energy:
 ABP Mainline RevD,
 ABP Lateral RevD
 Kilometre Points

N

arrow energy
go further

Scale: 1:100,000 @ A3
 Coordinate System: GCS GDA 1994



Map 9: Good Quality Agricultural Land

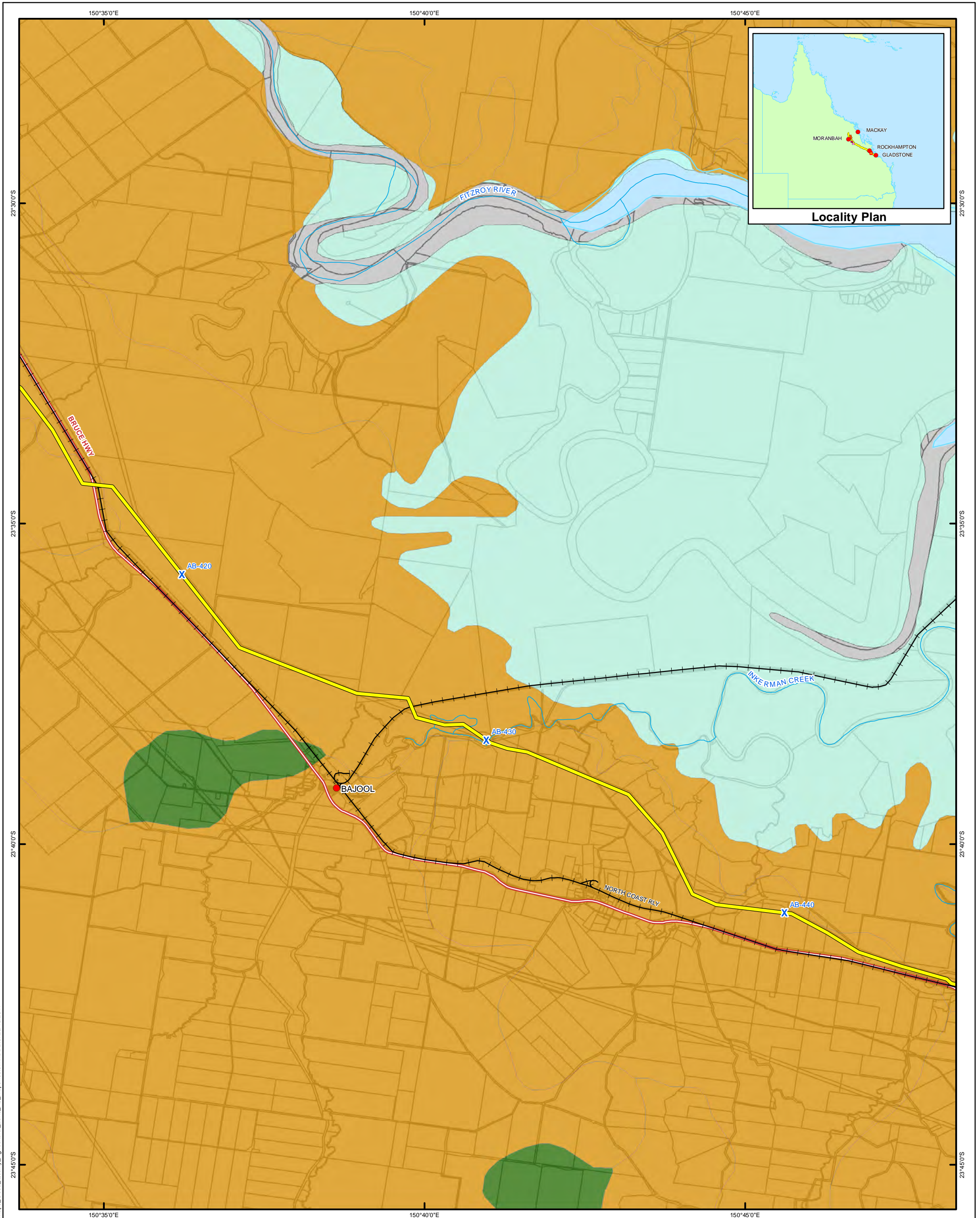
- | | | |
|-----------------------------|----------------------|--------------------------------|
| ● Localities | — Highways | Good Quality Agricultural Land |
| ✕ Kilometre Points | — Major Roads | ■ A (Crop Land) |
| — AB Mainline Rev D | — Major Watercourses | ■ B (Limited Crop Land) |
| — Dysart Lateral Rev D | — Cadastre | ■ C1; C2; C3 (Pasture Land) |
| — Elphinstone Lateral Rev D | | ■ D (Non-agricultural land) |
| — Saraji Lateral Rev D | | |
| — Railways | | |

Data Sources:
 StreetPro: Localities, Roads, Railways
 DERM: Cadastre, Major Watercourses
 Good Quality Agricultural Land
 Data Supplied by Arrow Energy:
 ABP Mainline RevD,
 ABP Lateral RevD
 Kilometre Points

N

0 1 2 3 4
Kilometres

Scale: 1:100,000 @ A3
 Coordinate System: GCS GDA 1994



Map 9: Good Quality Agricultural Land

● Localities	— Highways	Good Quality Agricultural Land
X Kilometre Points	— Major Roads	■ A (Crop Land)
— AB Mainline Rev D	— Major Watercourses	■ B (Limited Crop Land)
— Dysart Lateral Rev D	— Cadastre	■ C1; C2; C3 (Pasture Land)
— Elphinstone Lateral Rev D		■ D (Non-agricultural land)
— Saraji Lateral Rev D		
— Railways		

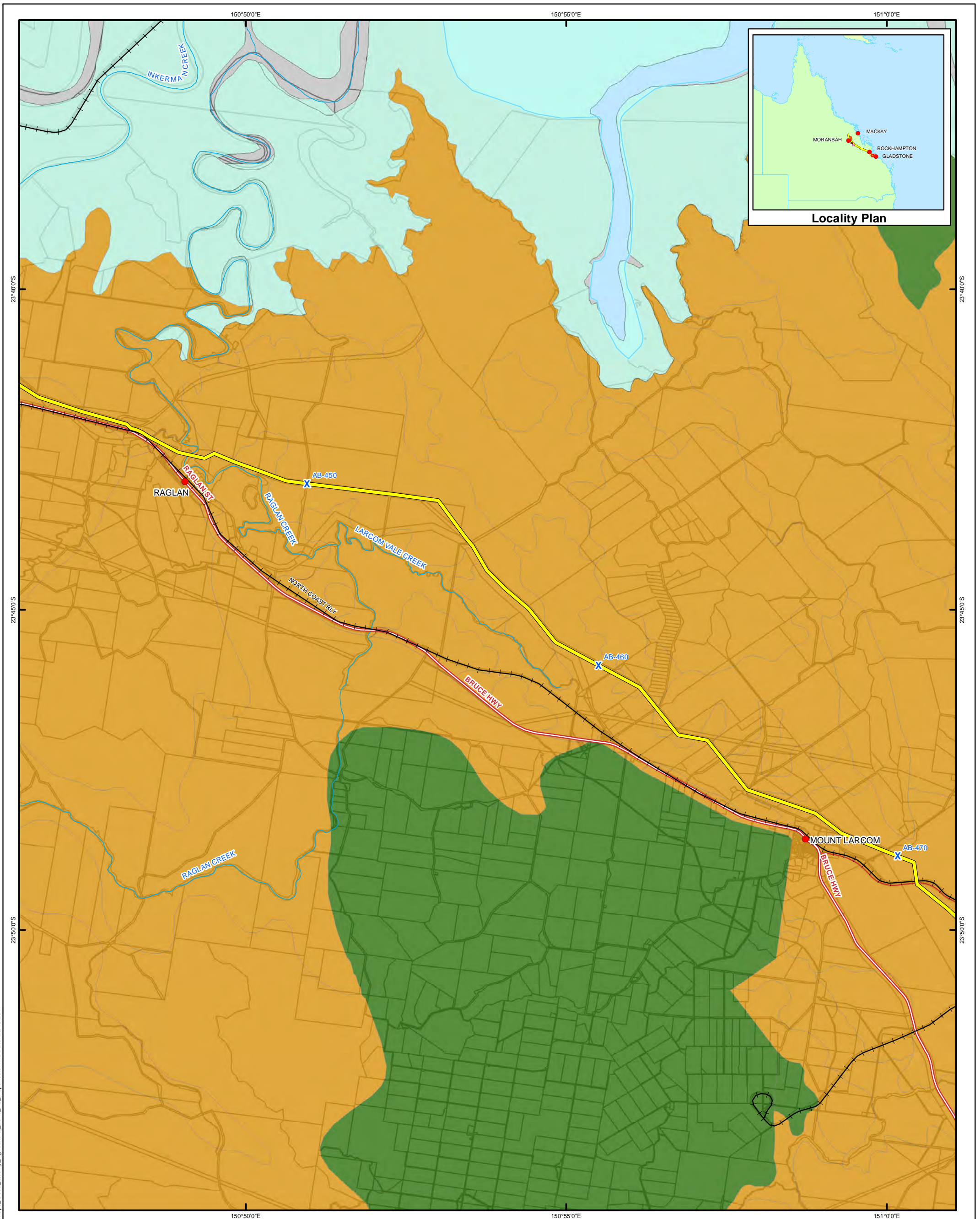
Data Sources:
 StreetPro: Localities, Roads, Railways
 DERM: Cadastre, Major Watercourses
 Good Quality Agricultural Land
 Data Supplied by Arrow Energy:
 ABP Mainline RevD,
 ABP Lateral RevD
 Kilometre Points

N

0 1 2 3 4
Kilometres

Scale: 1:100,000 @ A3
 Coordinate System: GCS GDA 1994

Document: I:\ENVR\Projects\EN2982\Spatial\ArcGIS\2\Map9_Good Quality Agricultural Land_A3_MapSheets.mxd Date: 28/10/2011



Map 9: Good Quality Agricultural Land

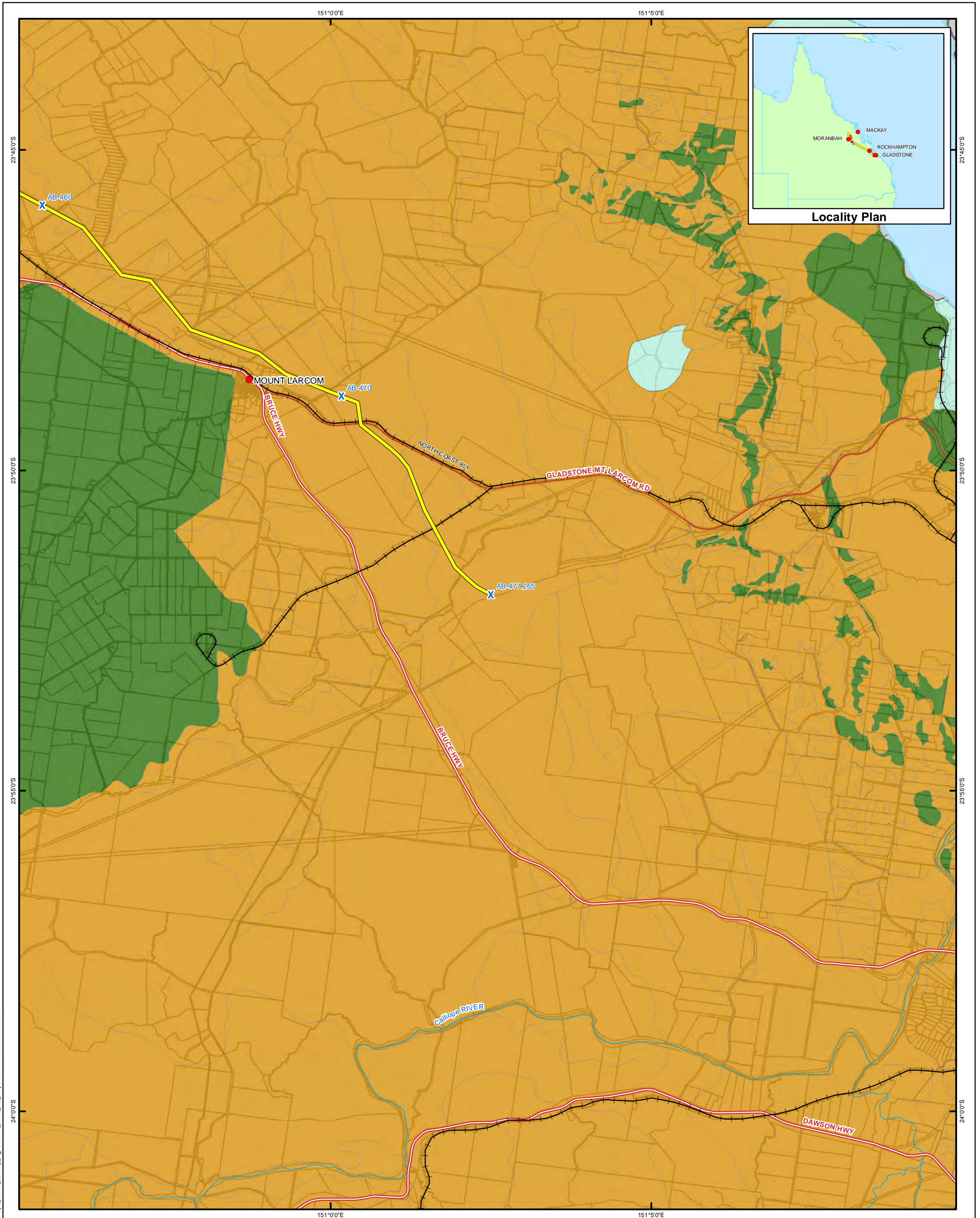
- Legend**
- Localities
 - ✕ Kilometre Points
 - AB Mainline Rev D
 - Dysart Lateral Rev D
 - Elphinstone Lateral Rev D
 - Saraji Lateral Rev D
 - Railways
 - Highways
 - Major Roads
 - Major Watercourses
 - Cadastre
 - Good Quality Agricultural Land
 - A (Crop Land)
 - B (Limited Crop Land)
 - C1; C2; C3 (Pasture Land)
 - D (Non-agricultural land)

Data Sources:
 StreetPro: Localities, Roads, Railways
 DERM: Cadastre, Major Watercourses
 Good Quality Agricultural Land
 Data Supplied by Arrow Energy:
 ABP Mainline RevD,
 ABP Lateral RevD
 Kilometre Points

N

0 1 2 3 4
Kilometres

Scale: 1:100,000 @ A3
 Coordinate System: GCS GDA 1994



Map 9: Good Quality Agricultural Land

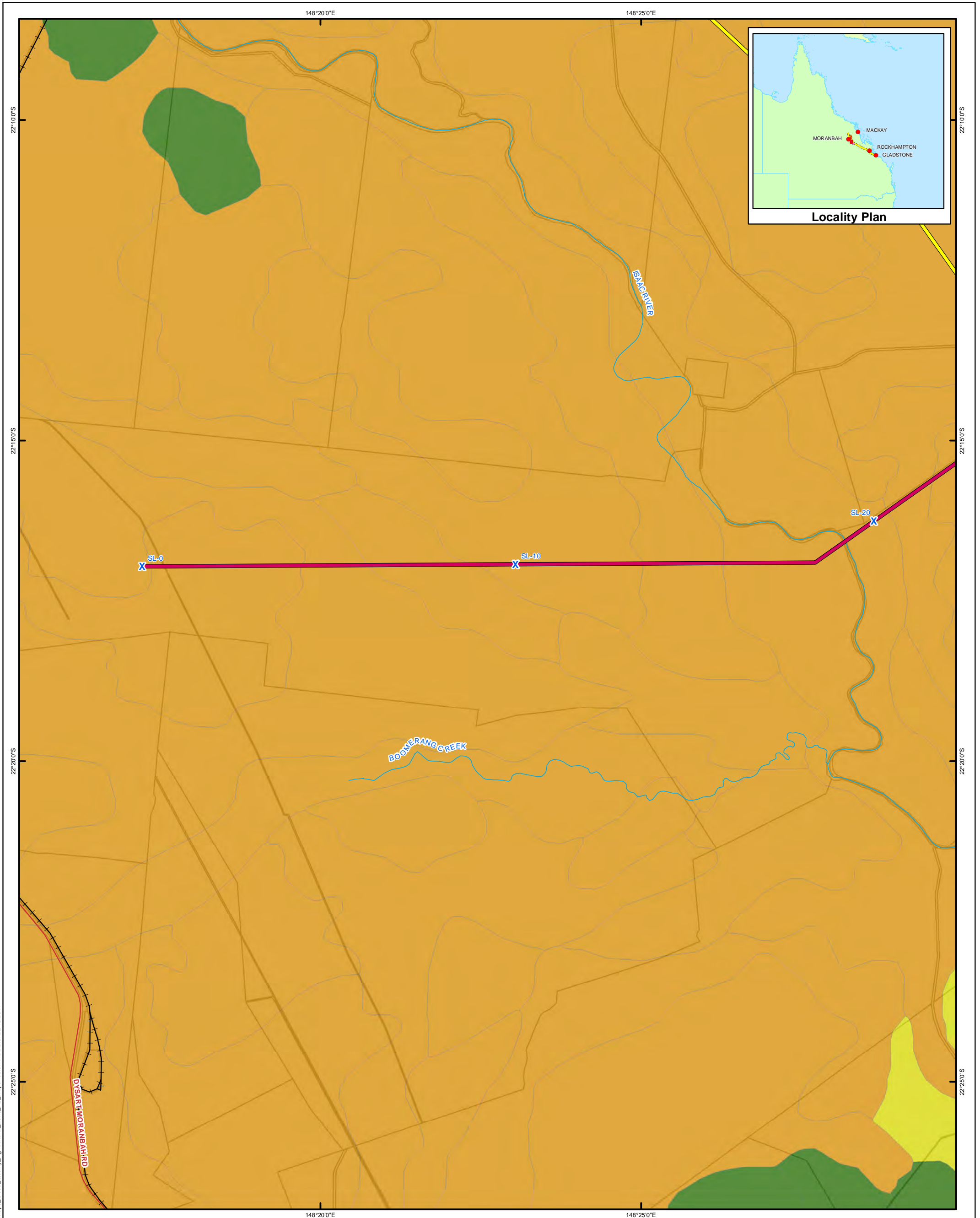
● Localities	— Highways	■ Good Quality Agricultural Land
X Kilometre Points	— Major Roads	■ A (Crop Land)
— AB Mainline Rev D	— Major Watercourses	■ B (Limited Crop Land)
— Dysart Lateral Rev D	— Cadastre	■ C1; C2; C3 (Pasture Land)
— Elphinstone Lateral Rev D		■ D (Non-agricultural land)
— Saraji Lateral Rev D		
— Railways		

Data Sources:
 StreetPro: Localities, Roads, Railways
 DERM: Cadastre, Major Watercourses
 Good Quality Agricultural Land
 Data Supplied by Arrow Energy:
 ABP Mainline RevD,
 ABP Lateral RevD
 Kilometre Points

N

0 1 2 3 4
Kilometres

Scale: 1:100,000 @ A3
 Coordinate System: GCS GDA 1994



Map 9: Good Quality Agricultural Land

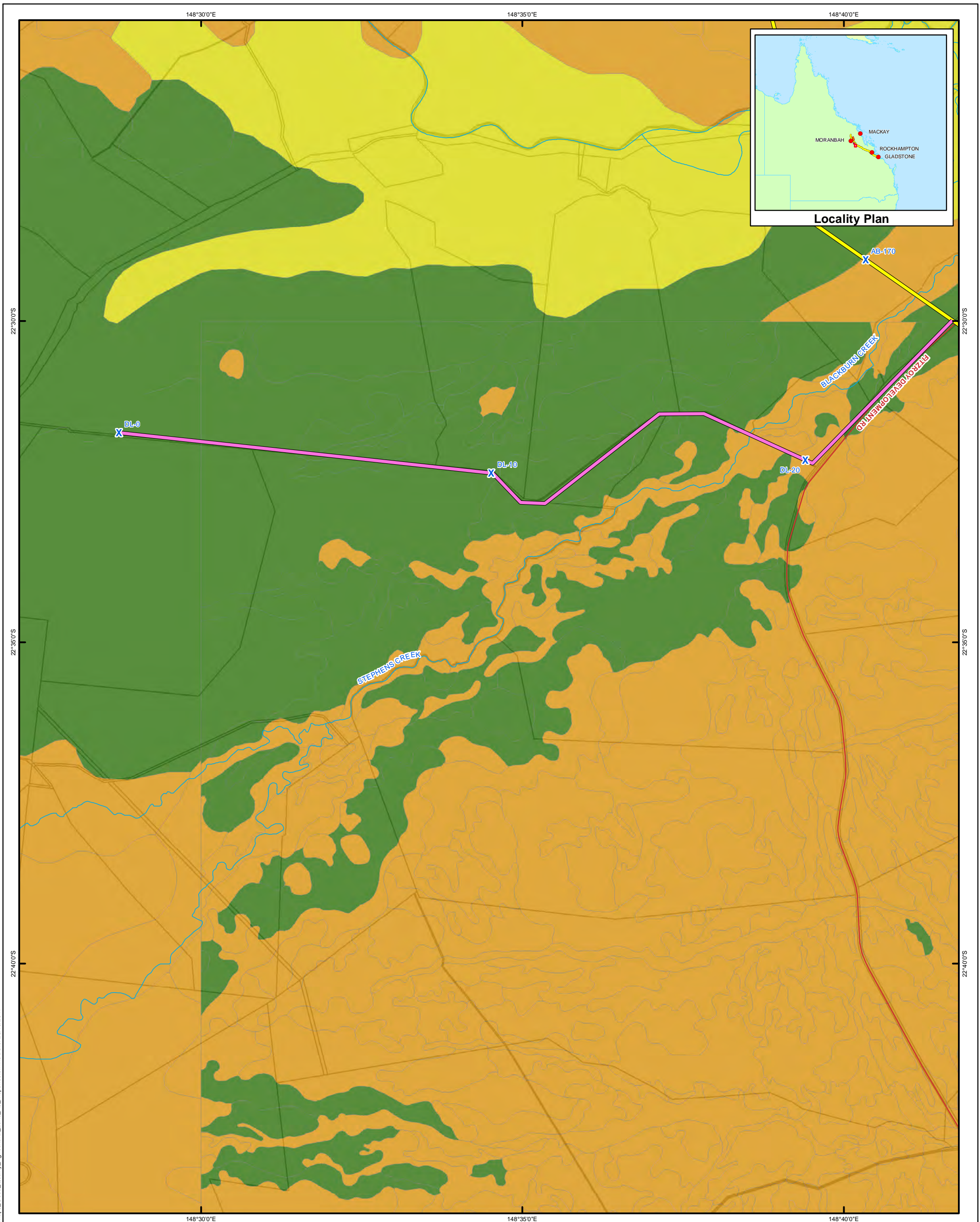
Legend		
● Localities	— Highways	Good Quality Agricultural Land
✕ Kilometre Points	— Major Roads	■ A (Crop Land)
— AB Mainline Rev D	— Major Watercourses	■ B (Limited Crop Land)
— Dysart Lateral Rev D	— Cadastre	■ C1; C2; C3 (Pasture Land)
— Elphinstone Lateral Rev D		■ D (Non-agricultural land)
— Saraji Lateral Rev D		
— Railways		

Data Sources:
 StreetPro: Localities, Roads, Railways
 DERM: Cadastre, Major Watercourses
 Good Quality Agricultural Land
 Data Supplied by Arrow Energy:
 ABP Mainline RevD,
 ABP Lateral RevD
 Kilometre Points

N

0 1 2 3 4
Kilometres

Scale: 1:100,000 @ A3
 Coordinate System: GCS GDA 1994



Map 9: Good Quality Agricultural Land

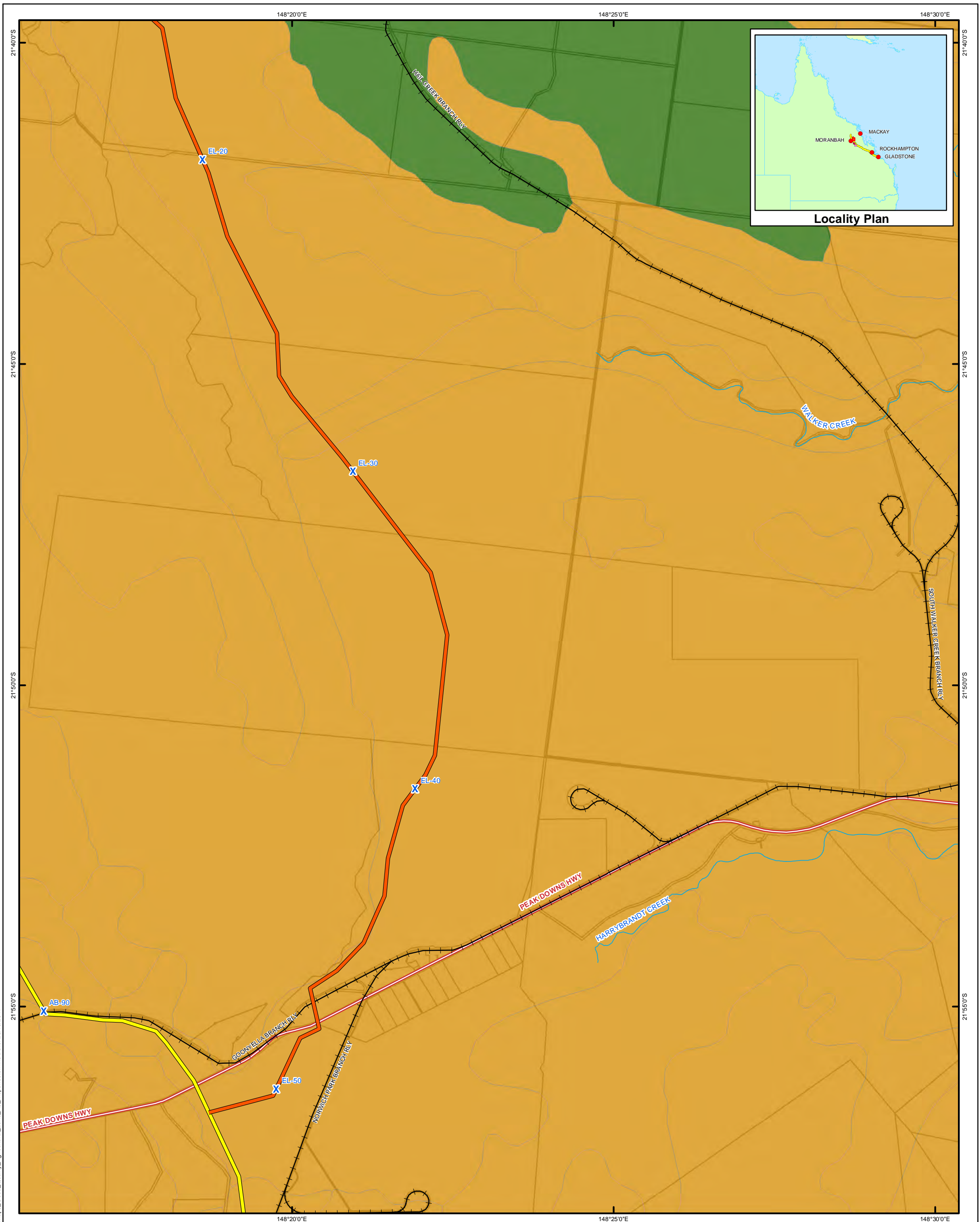
Legend		
● Localities	— Highways	Good Quality Agricultural Land
✕ Kilometre Points	— Major Roads	■ A (Crop Land)
— AB Mainline Rev D	— Major Watercourses	■ B (Limited Crop Land)
— Dysart Lateral Rev D	— Cadastre	■ C1; C2; C3 (Pasture Land)
— Elphinstone Lateral Rev D		■ D (Non-agricultural land)
— Saraji Lateral Rev D		
— Railways		

Data Sources:
 StreetPro: Localities, Roads, Railways
 DERM: Cadastre, Major Watercourses
 Good Quality Agricultural Land
 Data Supplied by Arrow Energy:
 ABP Mainline RevD,
 ABP Lateral RevD
 Kilometre Points

N

0 1 2 3 4
Kilometres

Scale: 1:100,000 @ A3
 Coordinate System: GCS GDA 1994



Map 9: Good Quality Agricultural Land

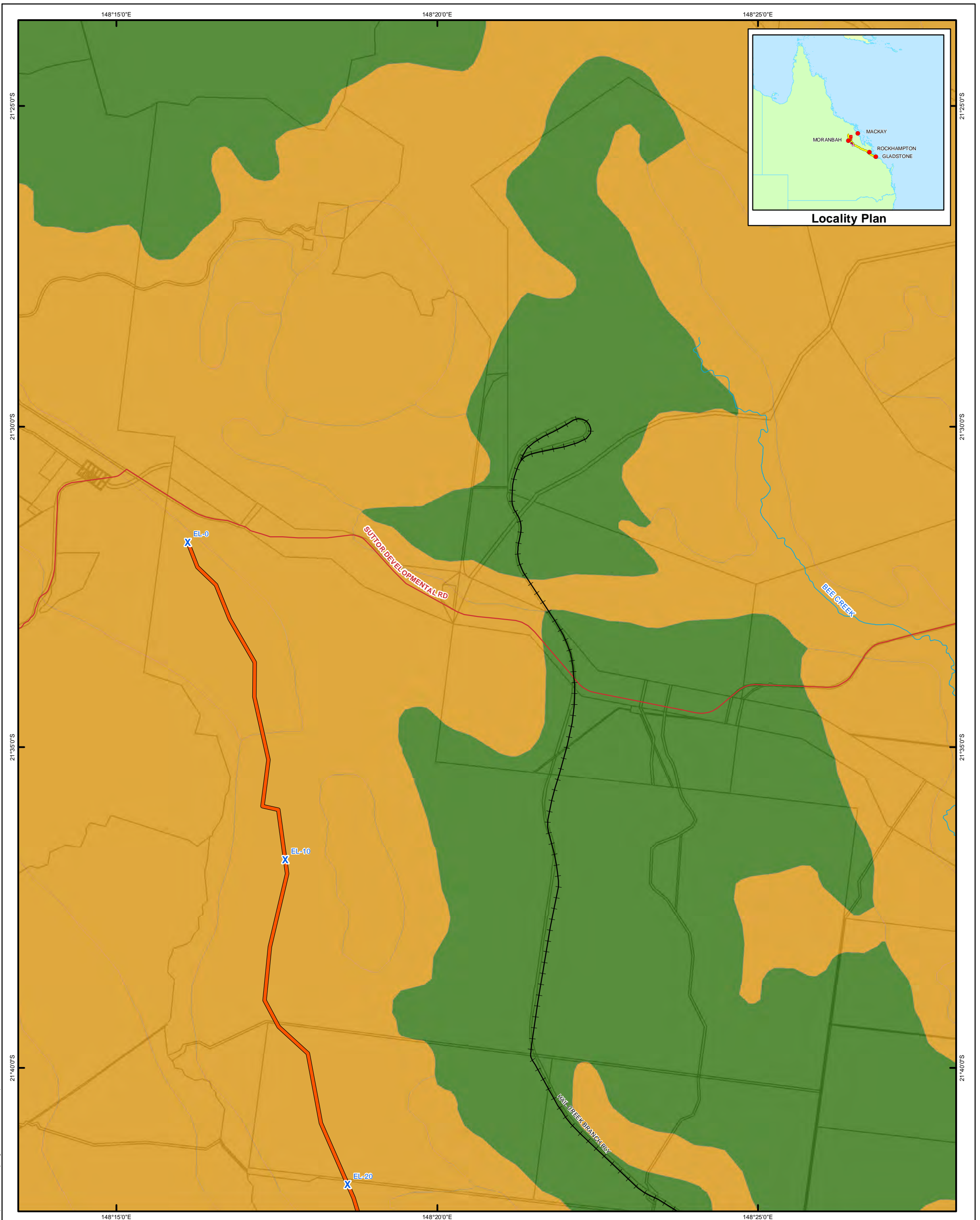
Legend		
● Localities	— Highways	Good Quality Agricultural Land
✕ Kilometre Points	— Major Roads	■ A (Crop Land)
— AB Mainline Rev D	— Major Watercourses	■ B (Limited Crop Land)
— Dysart Lateral Rev D	— Cadastre	■ C1; C2; C3 (Pasture Land)
— Elphinstone Lateral Rev D		■ D (Non-agricultural land)
— Saraji Lateral Rev D		
— Railways		

Data Sources:
 StreetPro: Localities, Roads, Railways
 DERM: Cadastre, Major Watercourses
 Good Quality Agricultural Land
 Data Supplied by Arrow Energy:
 ABP Mainline RevD,
 ABP Lateral RevD
 Kilometre Points

N

0 1 2 3 4
Kilometres

Scale: 1:100,000 @ A3
 Coordinate System: GCS GDA 1994



Map 9: Good Quality Agricultural Land

Legend		
● Localities	— Highways	Good Quality Agricultural Land
✕ Kilometre Points	— Major Roads	■ A (Crop Land)
— AB Mainline Rev D	— Major Watercourses	■ B (Limited Crop Land)
— Dysart Lateral Rev D	— Cadastre	■ C1; C2; C3 (Pasture Land)
— Elphinstone Lateral Rev D		■ D (Non-agricultural land)
— Saraji Lateral Rev D		
— Railways		

Data Sources:
 StreetPro: Localities, Roads, Railways
 DERM: Cadastre, Major Watercourses
 Good Quality Agricultural Land
 Data Supplied by Arrow Energy:
 ABP Mainline RevD,
 ABP Lateral RevD
 Kilometre Points

N

0 1 2 3 4
Kilometres

Scale: 1:100,000 @ A3
 Coordinate System: GCS GDA 1994